


# WILLAMETTE VALLEY FISH PASSAGE MONITORING – BULK MARKING

Bi-Weekly Report: June 1, 2023 – June 15, 2023



*Prepared for: United States Army Corps of Engineers*

*Prepared by: Cramer Fish Sciences*

June 22, 2023

## BULK MARKING SCHEDULE

Table 1. Tentative release schedule for brood year 2022. Green rows highlight the release groups that have been tagged and released so far this year. Orange rows highlight release groups that have been tagged but have not yet been released.

Release Year	Release Date (estimated)	Release Basin	Release Area	Release Location	Life stage	N
2023	February	North Santiam	Detroit Reservoir	Breitenbush River	fry	3750
2023	February	North Santiam	Detroit Reservoir	North Santiam River	fry	3750
2023	March	MF Willamette	Fall Creek Reservoir	Head of Reservoir	fry	5000
2023	March	MF Willamette	Lookout Point Reservoir	Head of Reservoir	fry	5000
2023	March	MF Willamette	Hills Creek Reservoir	Head of Reservoir	fry	5000
2023	March	SF McKenzie	Cougar Reservoir	Head of Reservoir	fry	5000
2023	March	SF McKenzie	Cougar Reservoir	Head of Reservoir	fry	5000
2023	March	MF Willamette	Fall Creek Reservoir	Head of Reservoir	fry	5000
2023	April	MF Willamette	Lookout Point Reservoir	Head of Reservoir	fry	5000
2023	April	North Santiam	Detroit Reservoir	Breitenbush River	fry	3750
2023	April	North Santiam	Detroit Reservoir	North Santiam River	fry	3750
2023	April	South Santiam	Green Peter Reservoir	Head of Middle Santiam Arm	fry	2500
2023	April	South Santiam	Green Peter Reservoir	Head of Quartzville Creek Arm	fry	2500
2023	April	MF Willamette	Hills Creek Reservoir	Head of Reservoir	fry	5000
2023	April	South Santiam	Green Peter Reservoir	Head of Middle Santiam Arm	fry	2500
2023	April	South Santiam	Green Peter Reservoir	Head of Quartzville Creek Arm	fry	2500
2023	August	South Santiam	Foster Reservoir	Tailrace	sub-yearling	1000
2023	August	South Santiam	Foster Reservoir	Head of Reservoir	sub-yearling	2000
2023	September	MF Willamette	Dexter Reservoir	Tailrace	sub-yearling	2000
2023	September	MF Willamette	Lookout Point Reservoir	Head of Reservoir	sub-yearling	5000
2023	September	MF Willamette	Lookout Point Reservoir	Forebay	sub-yearling	5000
2023	September	SF McKenzie	Cougar Reservoir	Head of Reservoir	sub-yearling	3000
2023	September	South Santiam	Green Peter Reservoir	Head of Middle Santiam Arm	sub-yearling	2500
2023	September	South Santiam	Green Peter Reservoir	Head of Quartzville Creek Arm	sub-yearling	2500
2023	October	North Santiam	Big Cliff Reservoir	Big Cliff Reservoir Tailrace	sub-yearling	8000
2023	October	North Santiam	Detroit Reservoir	Breitenbush River	sub-yearling	5000
2023	October	North Santiam	Detroit Reservoir	North Santiam River	sub-yearling	5000
2023	October	MF Willamette	Fall Creek Reservoir	Head of Reservoir	sub-yearling	5000
2023	October	MF Willamette	Fall Creek Reservoir	Tailrace	sub-yearling	1000
2023	October	SF McKenzie	Cougar Reservoir	Forebay	sub-yearling	5000
2023	October	SF McKenzie	Cougar Reservoir	Tailrace	sub-yearling	4000
2023	October	SF McKenzie	Cougar Reservoir	Head of Reservoir	sub-yearling	4000
2023	October	South Santiam	Green Peter Reservoir	Tailrace	sub-yearling	4000
2023	October	South Santiam	Green Peter Reservoir	Head of Middle Santiam Arm	sub-yearling	2500
2023	October	South Santiam	Green Peter Reservoir	Head of Quartzville Creek Arm	sub-yearling	2500
2023	October	South Santiam	Foster Reservoir	Tailrace	sub-yearling	4000
2023	October	South Santiam	Foster Reservoir	Head of Reservoir	sub-yearling	5000

2023	November	MF Willamette	Fall Creek Reservoir	Head of Reservoir	sub-yearling	5000
2023	November	MF Willamette	Fall Creek Reservoir	Tailrace	sub-yearling	1000
2023	November	North Santiam	Big Cliff Reservoir	Tailrace	sub-yearling	6000
2023	November	SF McKenzie	Cougar Reservoir	Forebay	sub-yearling	5000
2023	November	SF McKenzie	Cougar Reservoir	Tailrace	sub-yearling	4000
2023	November	SF McKenzie	Cougar Reservoir	Head of Reservoir	sub-yearling	4000
2023	November	MF Willamette	Hills Creek Reservoir	Head of Reservoir	sub-yearling	5000
2023	November	MF Willamette	Hills Creek Reservoir	Tailrace	sub-yearling	3000
2023	November	MF Willamette	Hills Creek Reservoir	Forebay or Mid Reservoir	sub-yearling	5000
2024	February	MF Willamette	Hills Creek Reservoir	Head of Reservoir	yearling	5000
2024	February	MF Willamette	Hills Creek Reservoir	Tailrace	yearling	3000
2024	February	MF Willamette	Hills Creek Reservoir	Forebay or Mid Reservoir	yearling	5000
2024	February	MF Willamette	Fall Creek Reservoir	Head of Reservoir	yearling	5000
2024	February	MF Willamette	Fall Creek Reservoir	Tailrace	yearling	1000
2024	March	MF Willamette	Lookout Point Reservoir	Head of Reservoir	yearling	5000
2024	March	MF Willamette	Dexter Reservoir	Tailrace	yearling	2000
2024	March	MF Willamette	Lookout Point Reservoir	Forebay	yearling	5000
2024	February	SF McKenzie	Cougar Reservoir	Forebay	yearling	2000
2024	February	SF McKenzie	Cougar Reservoir	Tailrace	yearling	1000
2024	February	SF McKenzie	Cougar Reservoir	Head of Reservoir	yearling	2000
2024	March	SF McKenzie	Cougar Reservoir	Forebay	yearling	2000
2024	March	SF McKenzie	Cougar Reservoir	Tailrace	yearling	1000
2024	March	SF McKenzie	Cougar Reservoir	Head of Reservoir	yearling	2000
2024	March	MF Willamette	Fall Creek Reservoir	Head of Reservoir	yearling	5000
2024	March	MF Willamette	Fall Creek Reservoir	Tailrace	yearling	1000
2024	March	MF Willamette	Lookout Point Reservoir	Head of Reservoir	yearling	5000
2024	March	MF Willamette	Dexter Reservoir	Tailrace	yearling	2000
2024	March	MF Willamette	Lookout Point Reservoir	Forebay	yearling	5000
2024	April	North Santiam	Big Cliff Reservoir	Tailrace	yearling	2000
2024	April	North Santiam	Detroit Reservoir	Breitenbush River	yearling	2000
2024	April	North Santiam	Detroit Reservoir	North Santiam River	yearling	2000

## BULK MARKING SUMMARY

From May 30th to June 1, 2023, a total of 10,117 juvenile Chinook salmon of the Willamette stock (22H) were marked with adipose clips and Passive Integrated Transponder (PIT) tags for the Hills Creek Head of Reservoir release group. Following the initiation of tagging until the release of these fish on June 5, 2023, a tagging mortality rate of 0.22 percent and a tag shedding rate of 0.09 percent were recorded. For this release group, we reserved 300 individuals to be held for a minimum of two weeks to assess long-term mortality and tag shedding rates. Upon adjusting for the long-term mortality group, mortalities, and shed tags, we estimate that 9,817 PIT-tagged salmon were released into Hills Creek Head of Reservoir at approximately 10:35 AM on June 5, 2023 (Table 3; Appendix A - Figure 2). The fish were released at the Bingham boat ramp into water that was approximately 11.4 degrees Celsius

Between June 1, 2023, and June 7, 2023, we tagged a total of 10,040 juvenile Chinook salmon for the Fall Creek Head of Reservoir release group (Table 2). Before their release, we recorded a tagging mortality rate of 0.68 percent and a tag shed rate of 0.30 percent. For this release group, we designated 300 individuals to be retained for a minimum of two weeks for the assessment of long-term mortality and tag shedding rates. After accommodating the long-term mortality sub-sample, observed tagging mortality, and shed tags, we estimate that 9,642 PIT-tagged salmon were released into the head of Fall Creek Reservoir on June 12, 2023 (Table 3, Appendix A – Figure 1). The fish were released at the site of the decommissioned boat ramp that is approximately 800 meters downstream of Dolly Varden Campground (location of the historic rotary screw trap), where water temperatures were approximately 19 degrees Celsius

Bulk marking resumed on June 13th at Marion Forks Hatchery with the Detroit Head of Reservoir release groups. A total of 15,058 juvenile Chinook salmon were tagged, of which 7,530 were earmarked for the Breitenbush arm of Detroit Reservoir, and the remaining 7,528 for the North Santiam River arm. These fish are being retained for a minimum of two weeks to assess mortality and tag shedding rates. The results will be featured in a subsequent bi-weekly report.

## **Recaptures**

There have been no recaptures to date.

Table 2. Bulk marking summary statistics. Total number of fish marked (N), mean fork length (FL), mean weight, start date of marking, end date of marking, total mortalities from start of tagging to release, mortality percentage, total shed tags from start of tagging to release, and shed tag percentage.

Mark Group	N	Mean FL (mm)	Mean Weight (g)	Date Start	Date End	Morts	Mort. %	Sheds	Shed %
Green Peter Head of Reservoir - Middle Santiam Arm	5,071	56.1		5/15/2023	5/16/2023	74	1.46	32	0.63
Green Peter Head of Reservoir - Quartzville Creek Arm	5,203	58.5		5/17/2023	5/18/2023	18	0.35	19	0.37
Lookout Point Head of Reservoir	10,041	63.1	2.9	5/22/2023	5/24/2023	39	0.39	53	0.53
Hills Creek Head of Reservoir	10,117	64.6	2.9	5/30/2023	6/1/2023	22	0.22	9	0.09
Fall Creek Head of Reservoir	10,040	67.3	3.2	6/1/2023	6/7/2023	68	0.68	30	0.30
Detroit Head of Reservoir - Breitenbush Arm	7,530	66.9	3.6	6/13/2023	6/14/2023	TBD	TBD	TBD	TBD
Detroit Head of Reservoir - North Santiam Arm	7,528	66.9	3.6	6/14/2023	6/15/2023	TBD	TBD	TBD	TBD

Table 3. Release summary statistics. Date of release, number of marked fish released, transport tank water temperature and the beginning and end of the transport, and water temperature at the release location.

Release Location	Release Date	Fish Released	Transport Temp Start	Transport Temp End	Release Site Temp
Green Peter Head of Reservoir - Quartzville Creek Arm	5/22/2023	5,203	12	13.2	18
Green Peter Head of Reservoir - Middle Santiam Arm	5/22/2023	5,071	11.9	12.9	18.3
Lookout Point Head of Reservoir	5/30/2023	9,741	11.9	12.5	13.2
Hills Creek Head of Reservoir	6/5/2023	9,817	12.9	13.2	11.4
Fall Creek Head of Reservoir	6/12/2023	9,642	16.5	17.4	19.0





## Appendix A. Release Site Maps

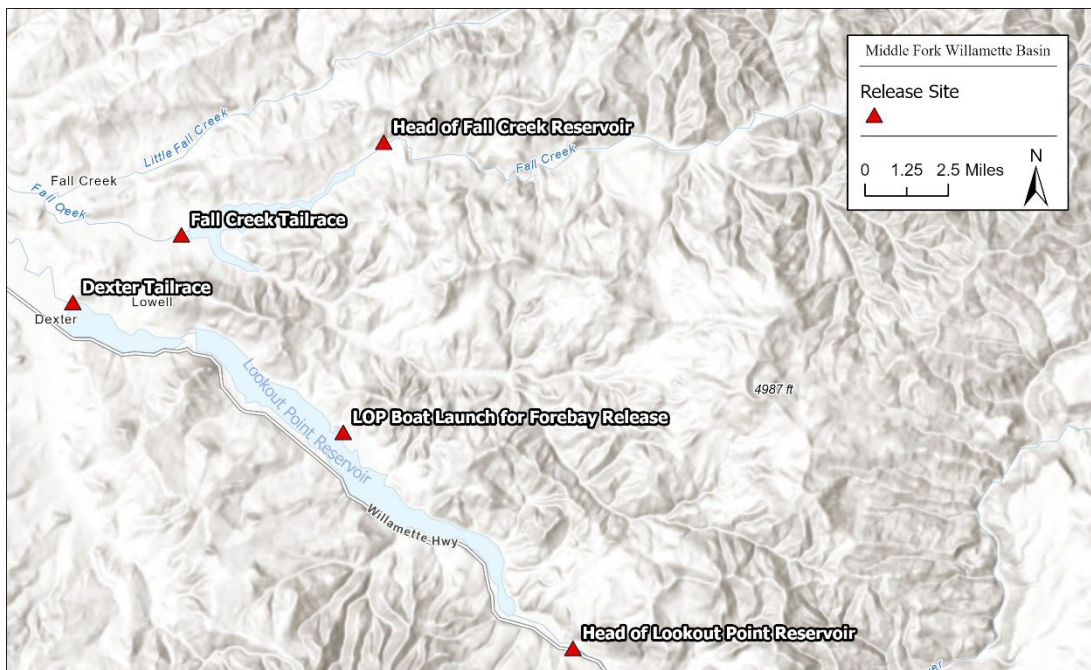


Figure 1. Map of Lookout Point, Dexter tailrace and Fall Creek release locations within the Middle Fork Willamette Basin.

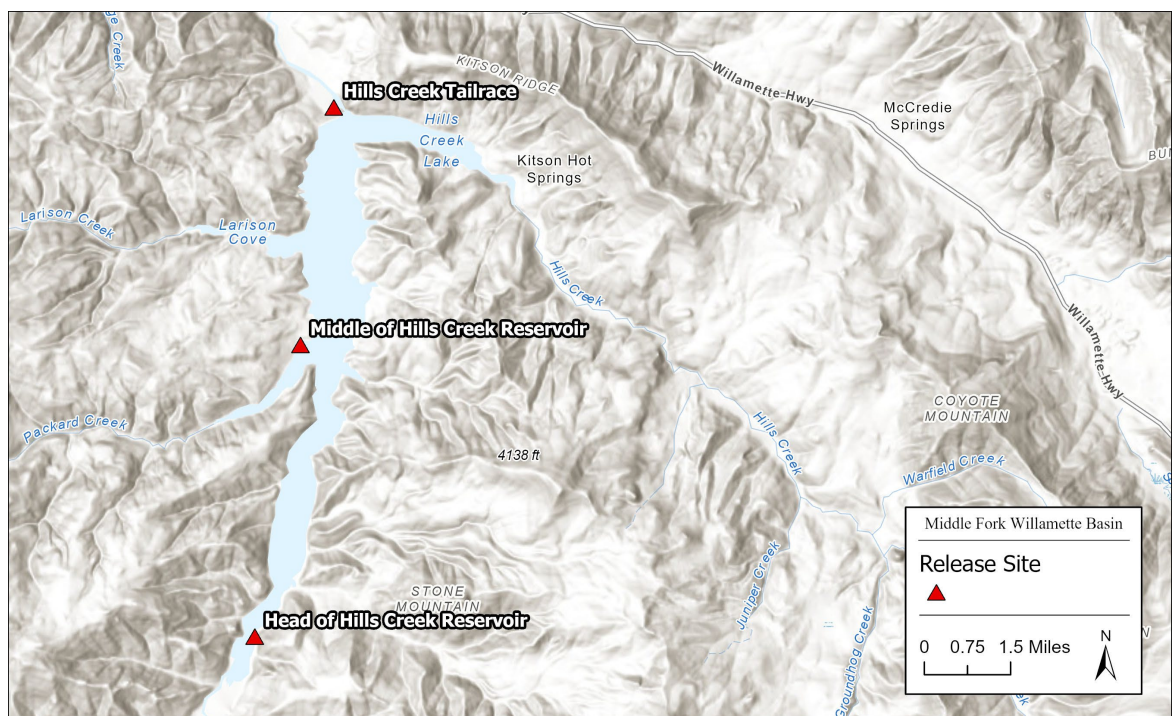


Figure 2. Map of Hills Creek Reservoir release locations within the Middle Fork Willamette Basin.



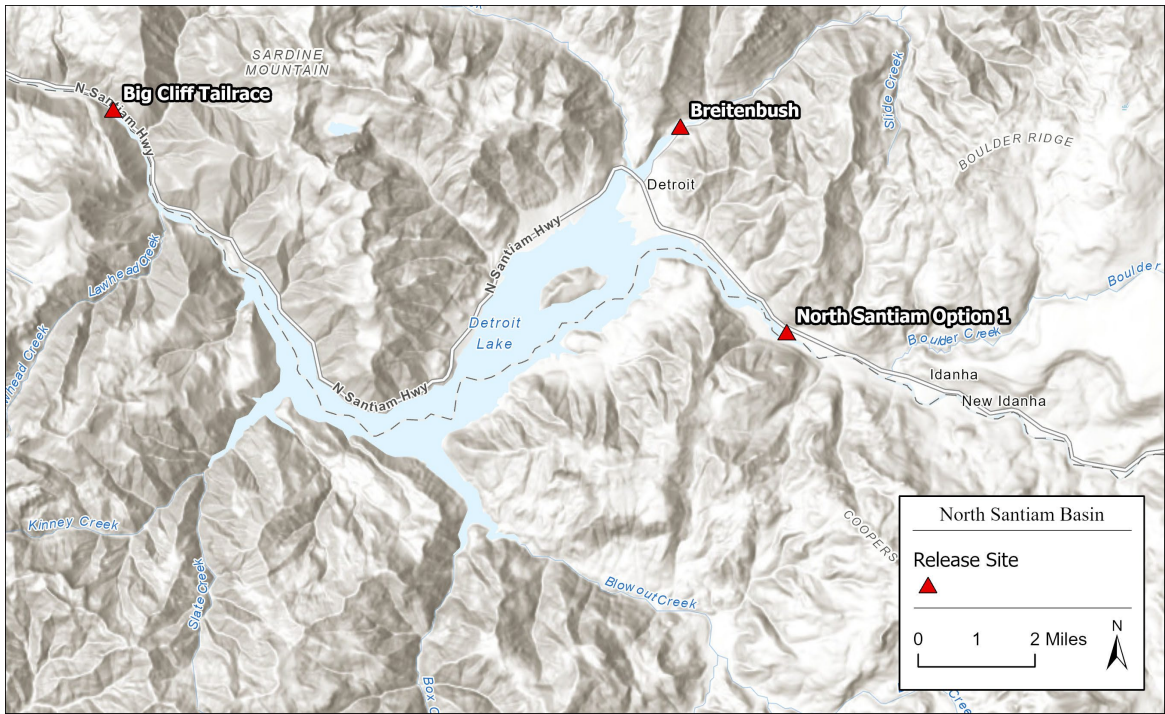


Figure 3. Map of release locations within the North Santiam Basin.

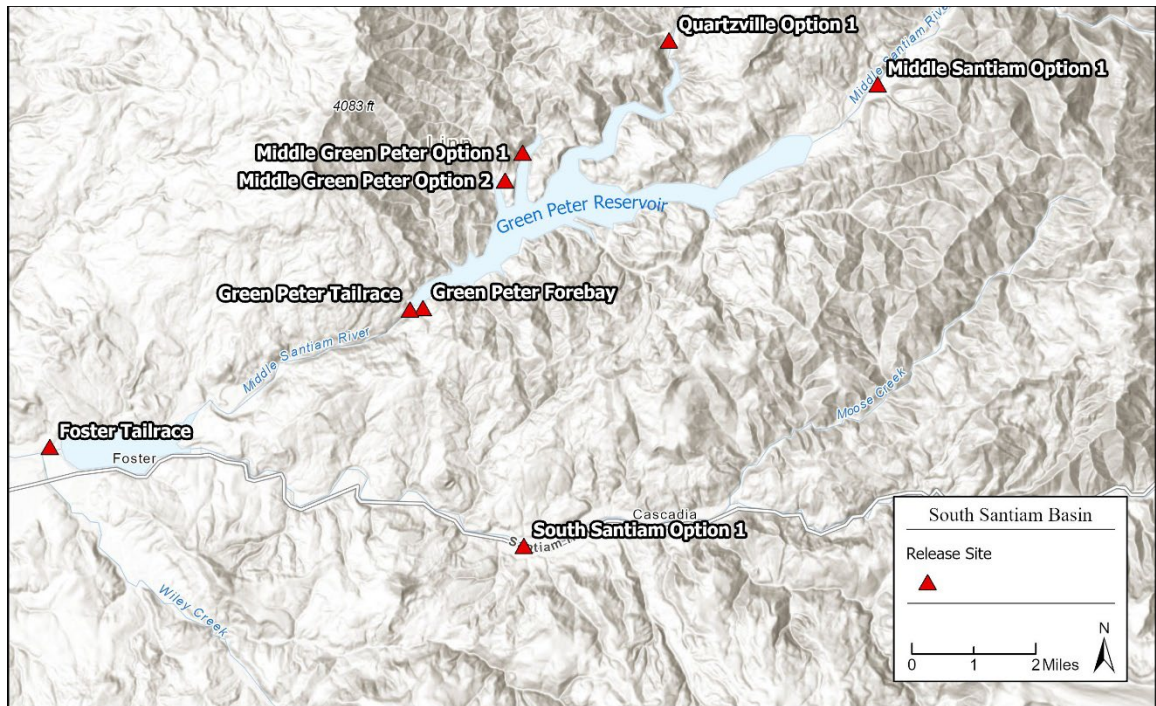


Figure 4. Map of release locations in the Middle/South Santiam basin including Green Peter Reservoir.



