

PIT-Tag Outmigrating Steelhead at Rotary Screw Trap/Fyke Trap Sites



Recapture Adult Returns at Interrogation Sites/Weir Traps/ Video Weirs/PIT-Tag Arrays



Fifteenmile Creek PIT-Tag Arrays

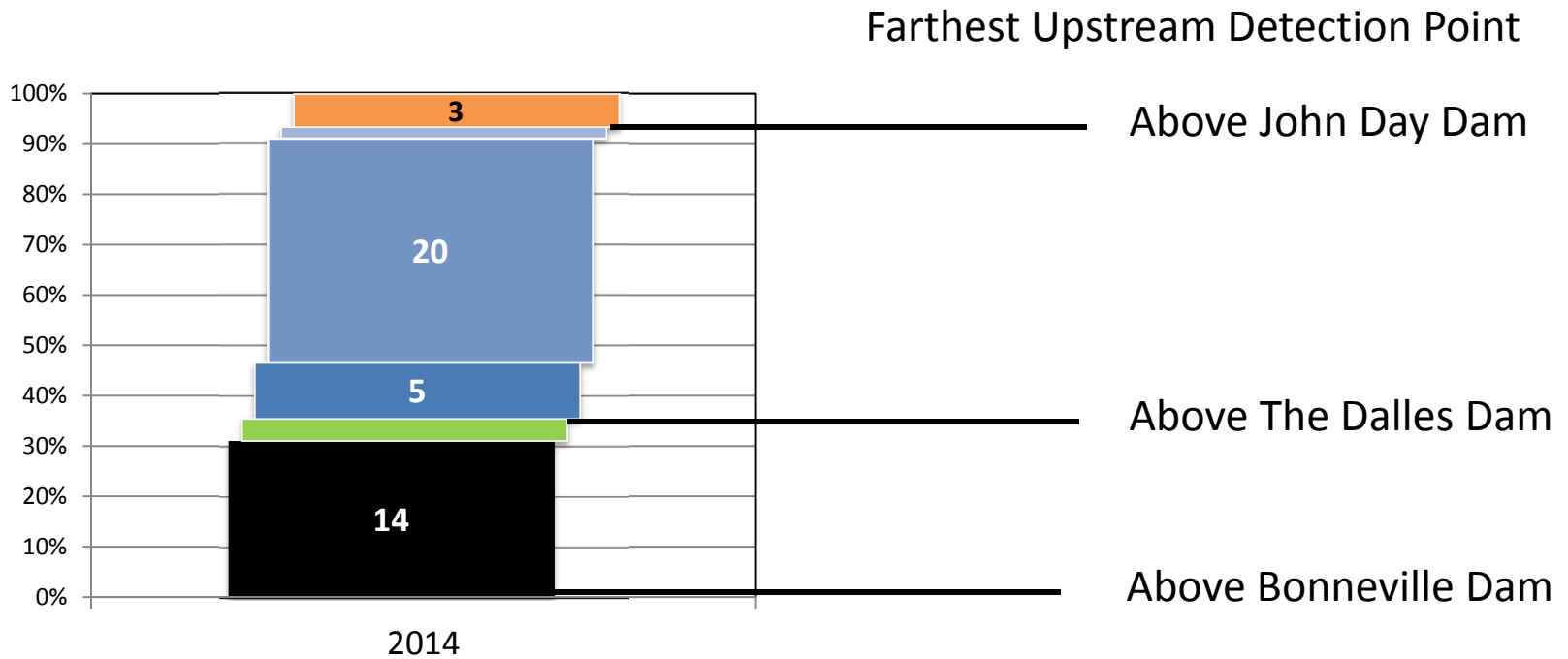


Study Sites



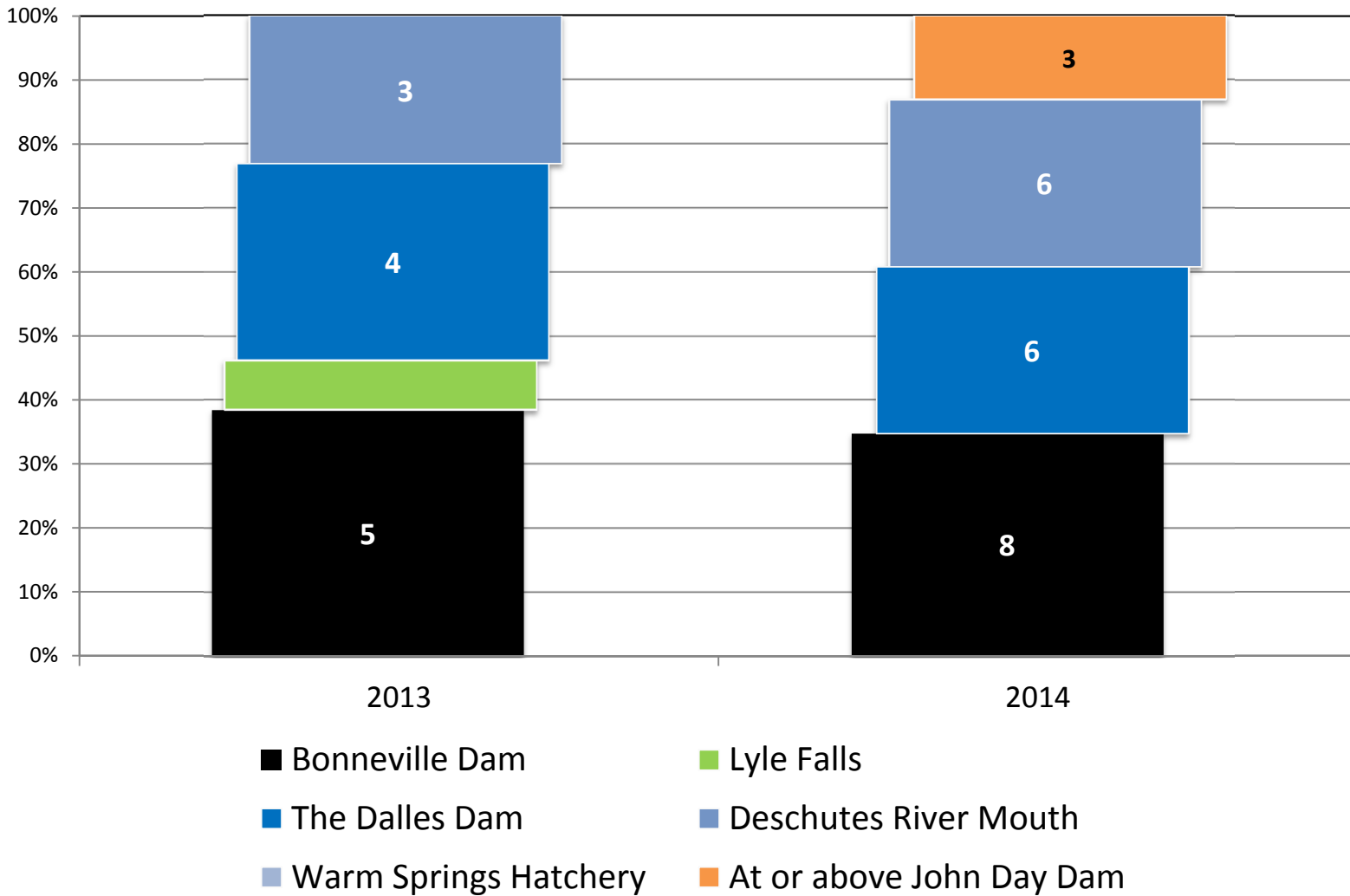
Content may not reflect National Geographic's current map policy. Sources: National Geographic.

Graph Description

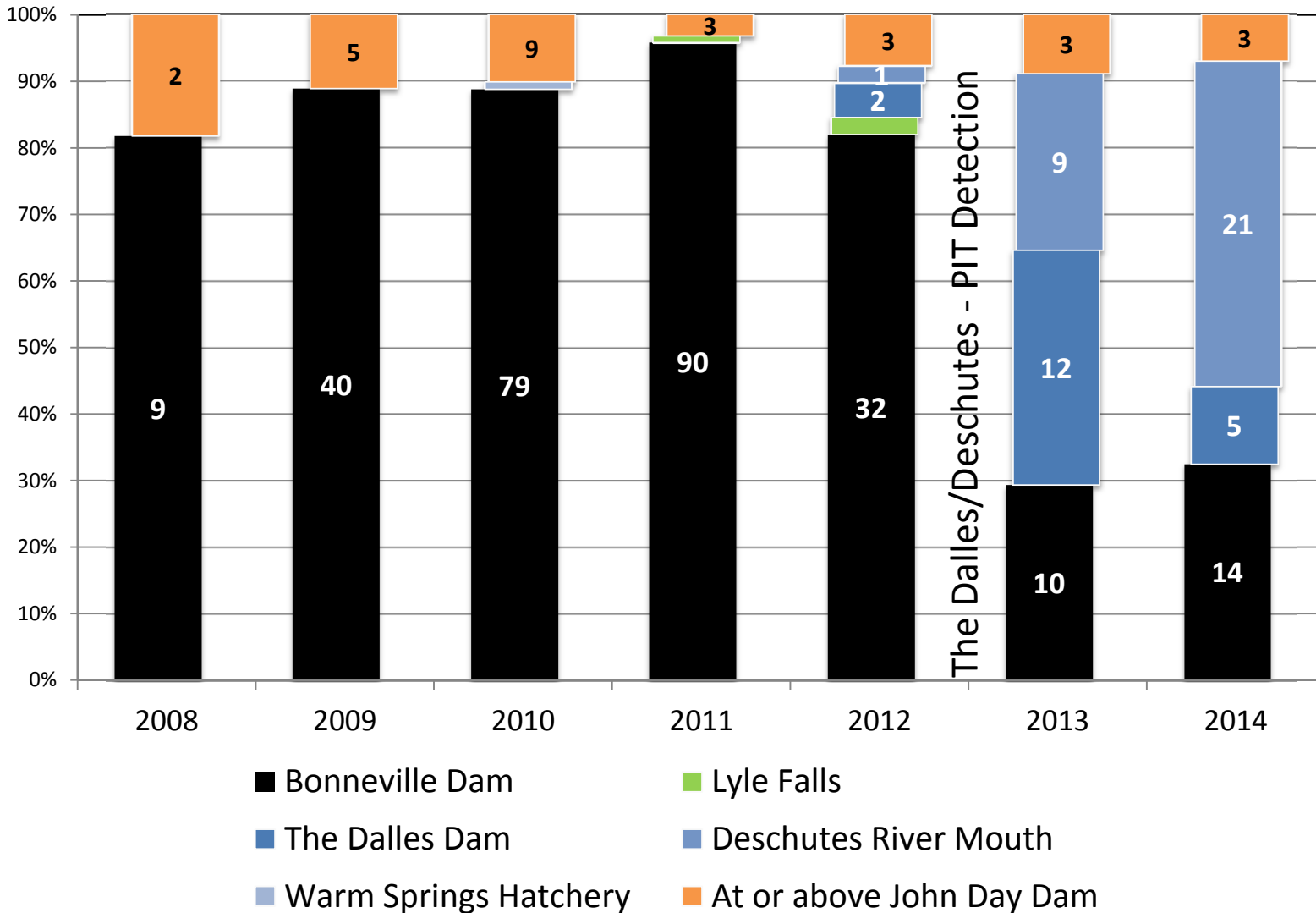


- At or above John Day Dam
- Warm Springs Hatchery
- Deschutes River Mouth
- The Dalles Dam
- Lyle Falls
- Bonneville Dam

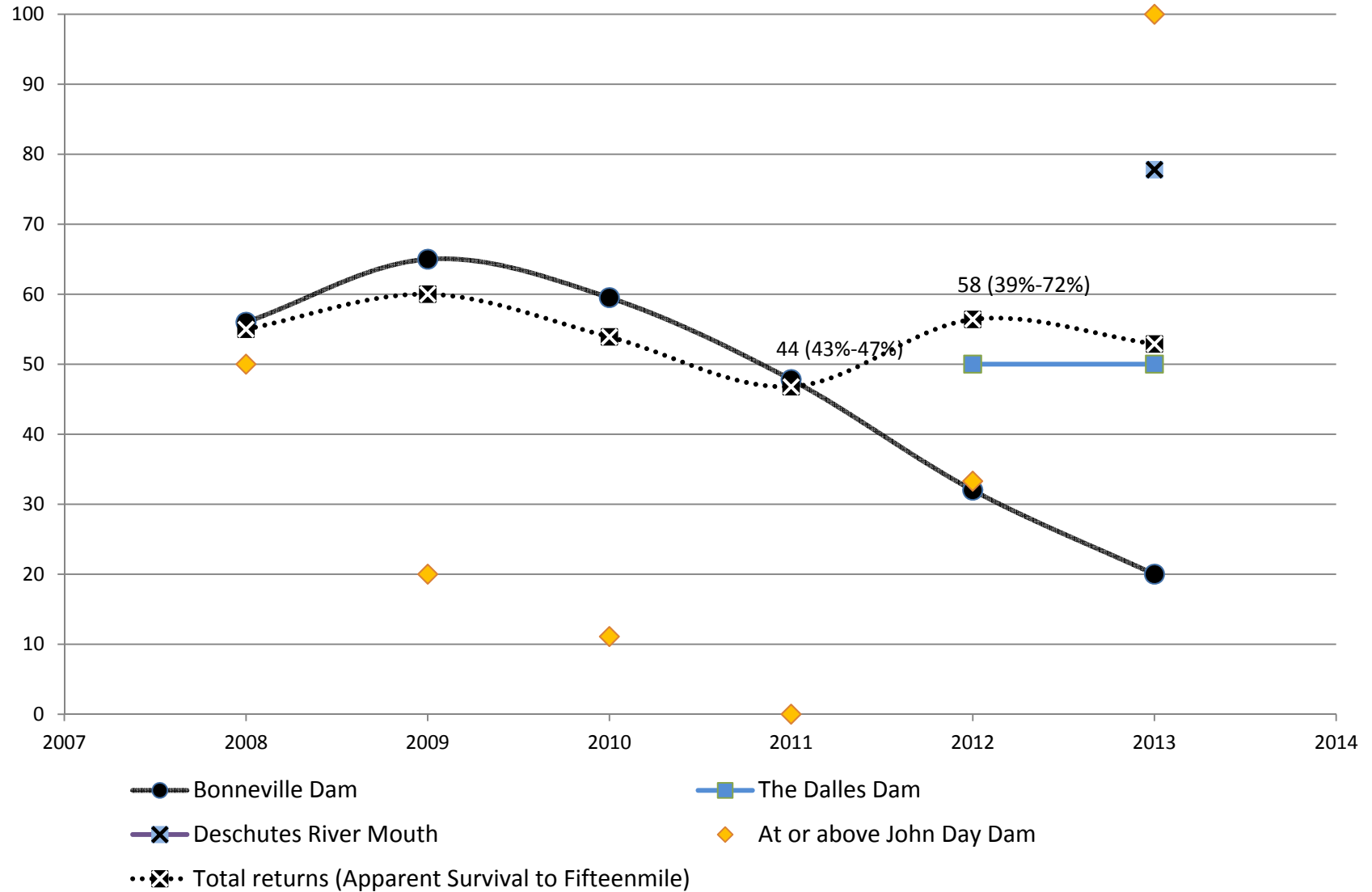
Last Detection Point of Mill Creek PIT-tagged Returns,
First Detected at Bonneville Dam.



Last Detection Point of Fifteenmile Creek PIT-tagged Returns,
First Detected at Bonneville Dam.



Percent of Steelhead Returning to Fifteenmile Creek, from last detection point



Run Timing of PIT tagged and Non-PIT tagged fish entering Fifteenmile Creek

