

November 30, 2023 Redd Survey



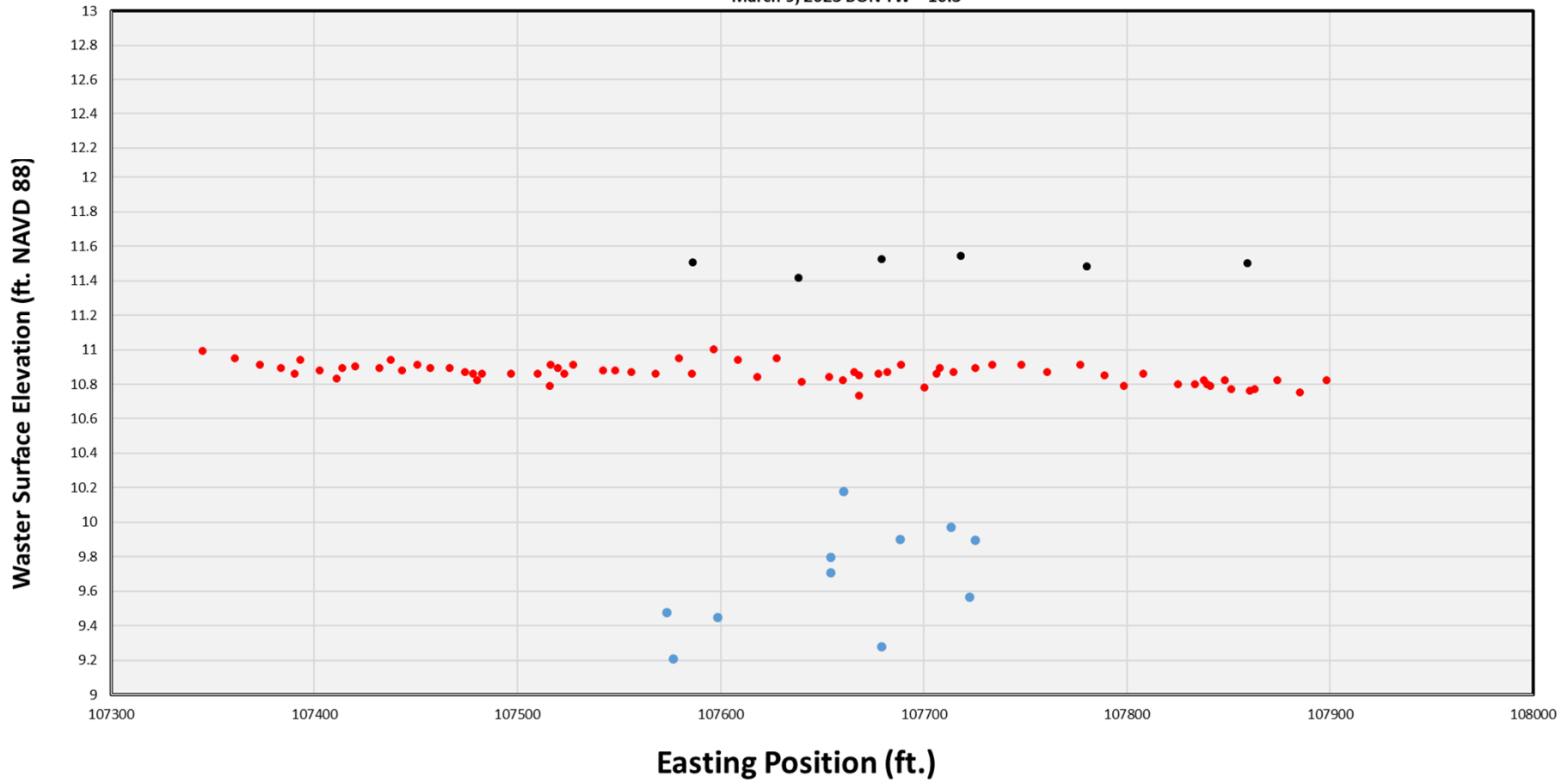
Woodard Creek



Woodard Creek

November 30, 2023 BONTW = 12.0

March 9, 2023 BON TW = 10.3

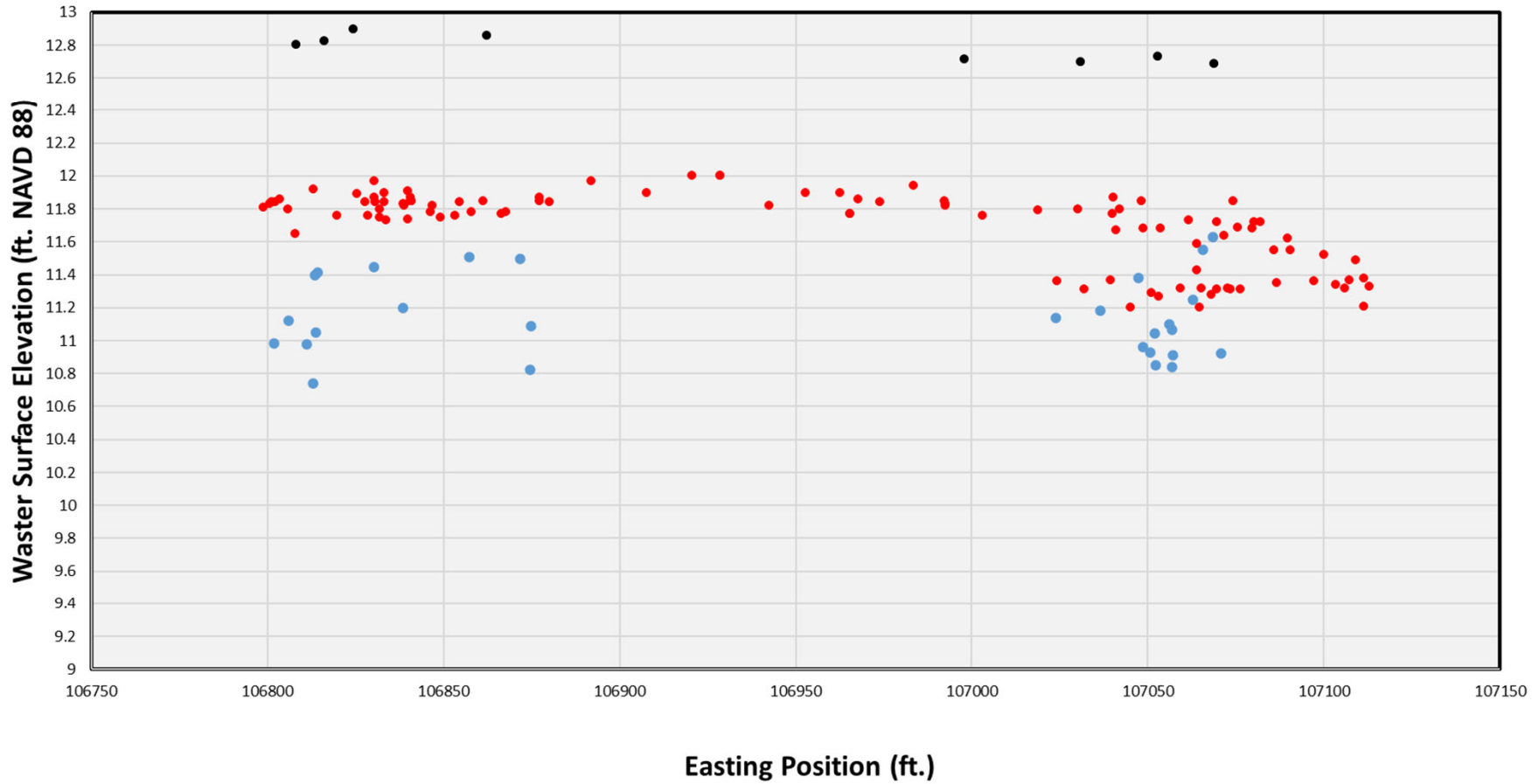


● November 30, 2023 Redd Elevation (ft. NAVD88) ● November 30, 2023 Water Surface Elevation (ft. NAVD88) ● March 9, 2023 Water Surface Elevation (ft. NAVD88)

McCord Creek



McCord Creek
November 30, 2023 BON TW = 12.0
March 9, 2023 BON TW = 10.5

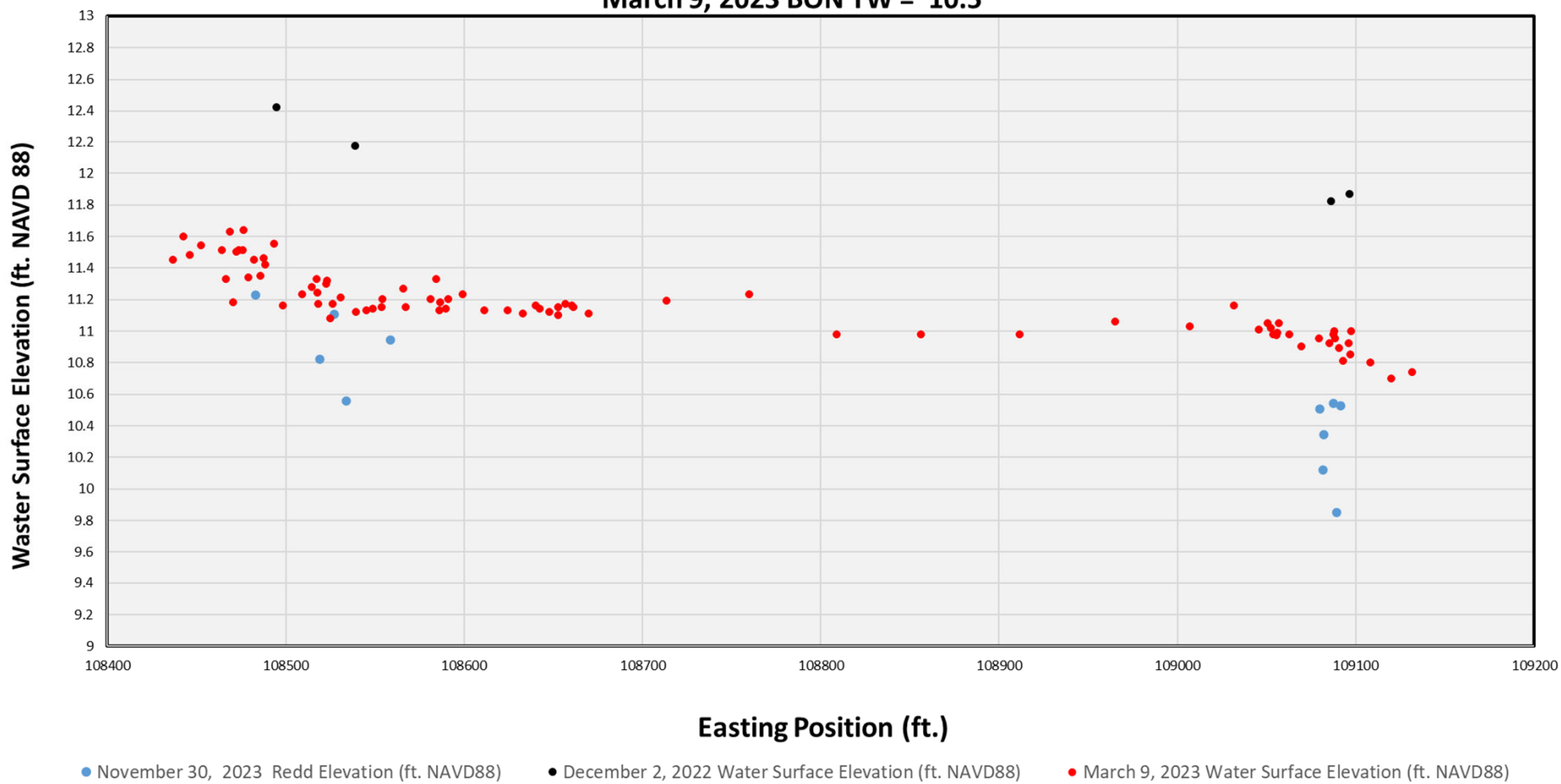


● November 30, 2023 Redd Elevation (ft. NAVD88) ● December 2, 2022 Water Surface Elevation (ft. NAVD88) ● March 9, 2023 Water Surface Elevation (ft. NAVD88)

The Breaks



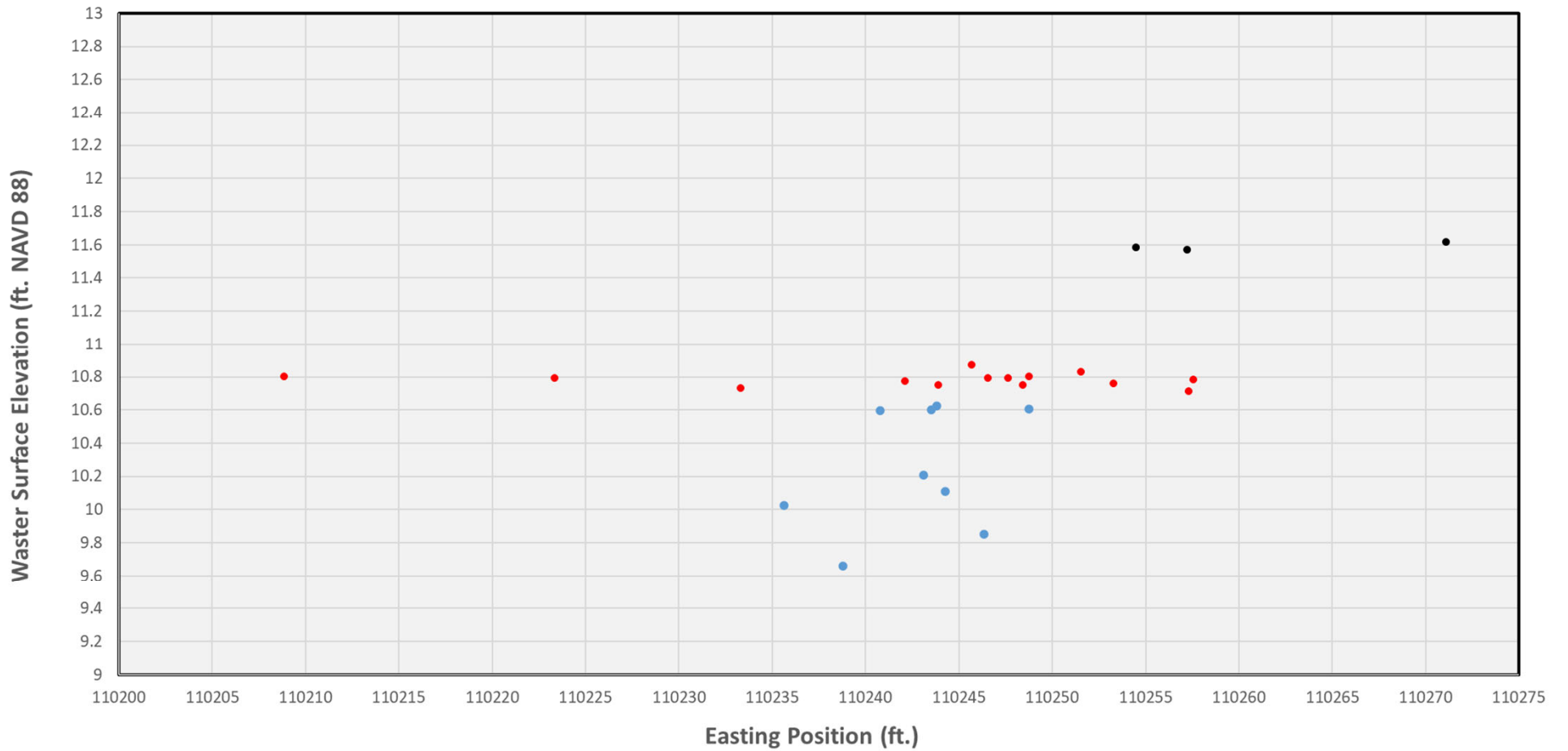
Breaks
November 30, 2023 BON TW = 12.1
March 9, 2023 BON TW = 10.5



Ives Channel and Pocket

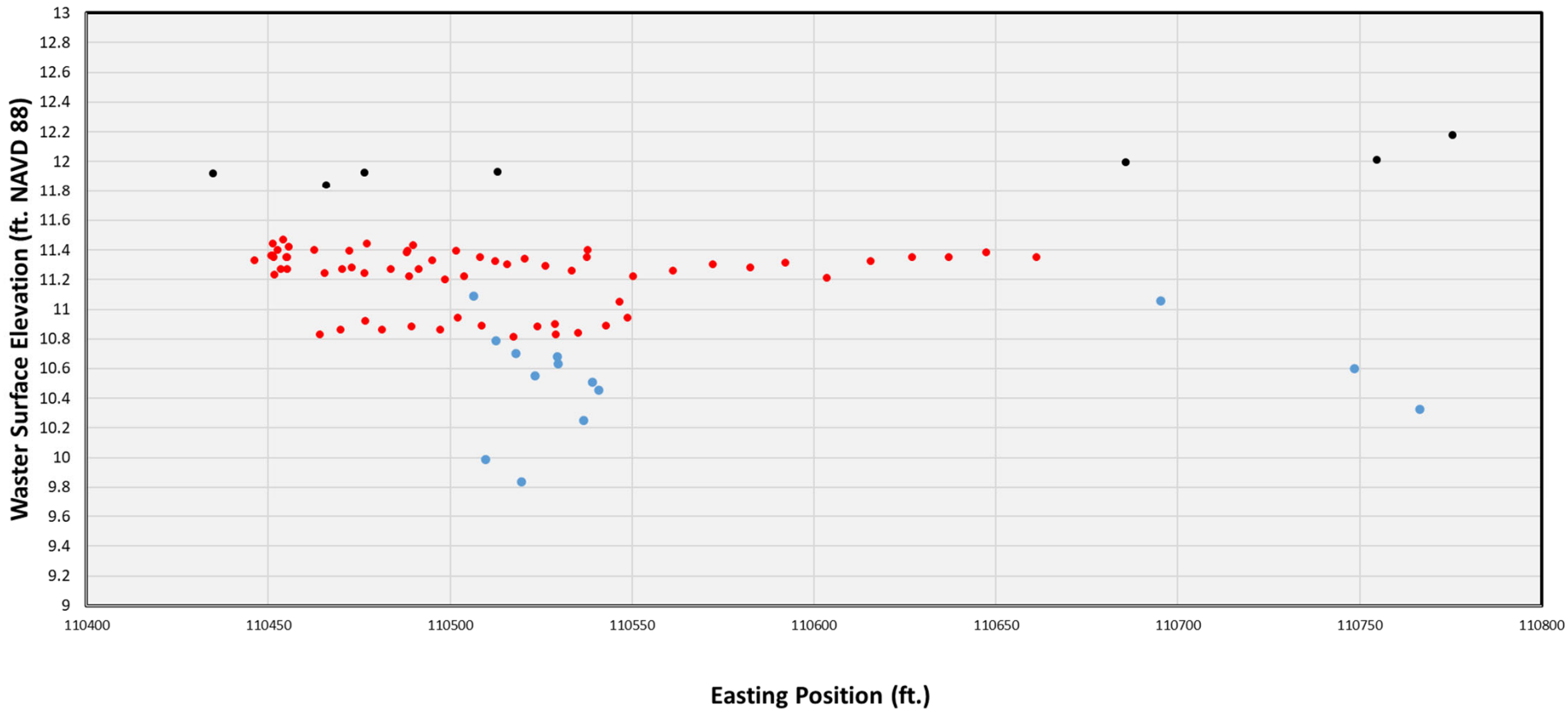


Ives Pocket
November 30, 2023 BON TW = 12.0
March 9, 2023 BON TW = 10.3



● November 30, 2023 Water Surface Elevation (ft. NAVD88) ● November 30, 2023 Redd Elevation (ft. NAVD88) ● March 9, 2023 Water Surface Elevation (ft. NAVD88)

Ives Channel
November 30, 2023 BON TW = 12.0
March 9, 2023 BON TW = 10.4

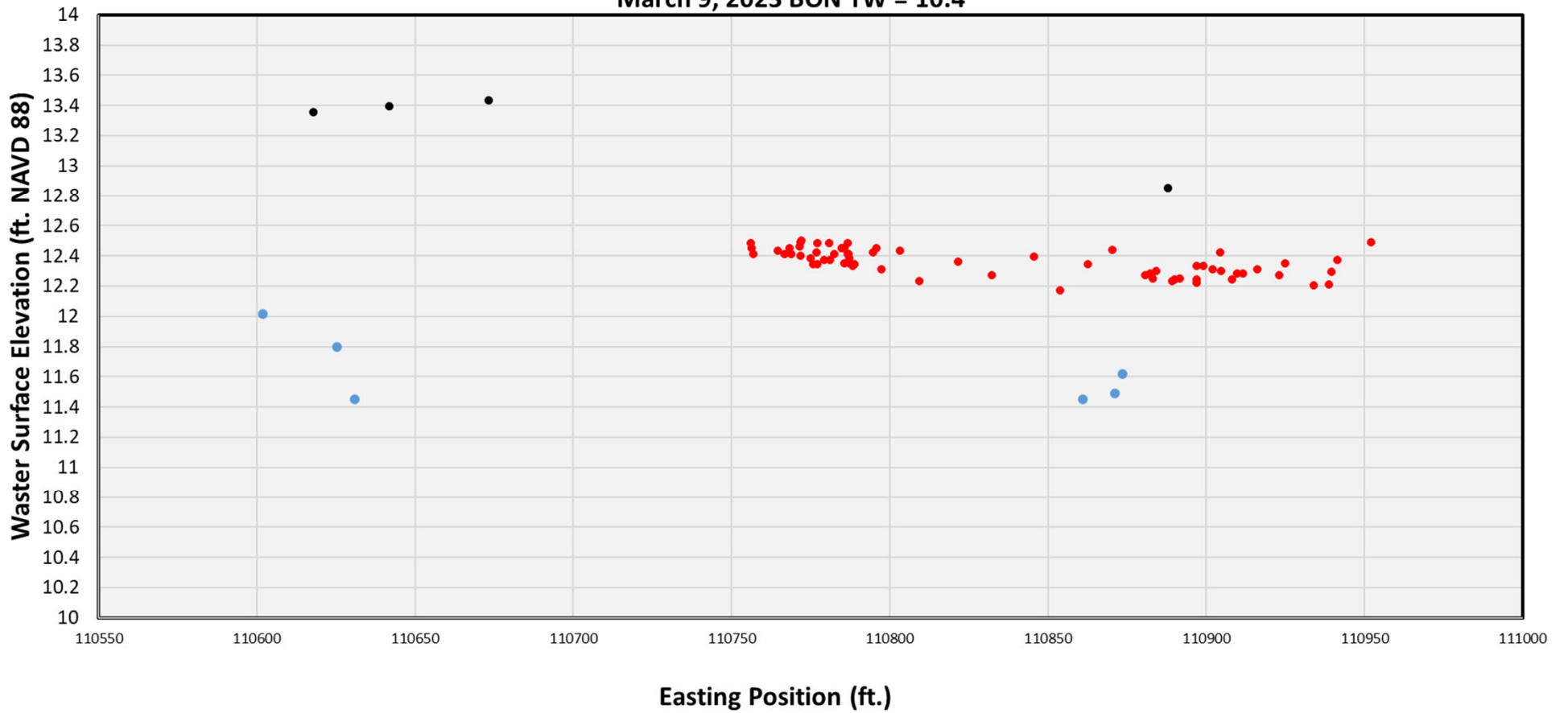


● November 30, 2023 Redd Elevation (ft. NAVD88) ● November 30, 2023 Water Surface Elevation (ft. NAVD88) ● March 9, 2023 Water Surface Elevation (ft. NAVD88)

Strawberry



Strawberry
November 30, 2023 BON TW = 12.0
March 9, 2023 BON TW = 10.4



● November 30, 2023 Redd Elevation (ft. NAVD88) ● November 30, 2023 Water Surface Elevation (ft. NAVD88) ● March 9, 2023 Water Surface Elevation (ft. NAVD88)

Highest Redd

