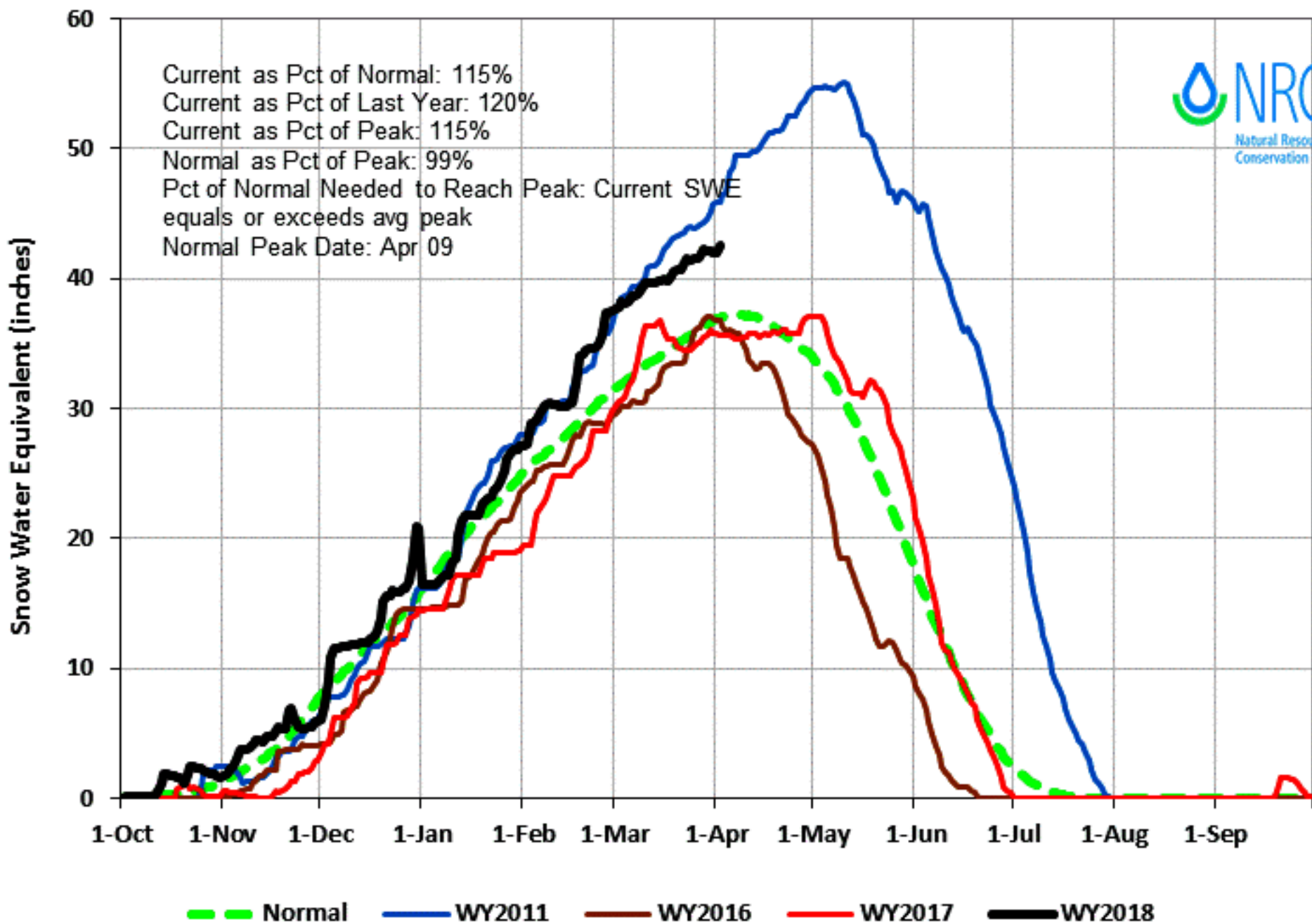
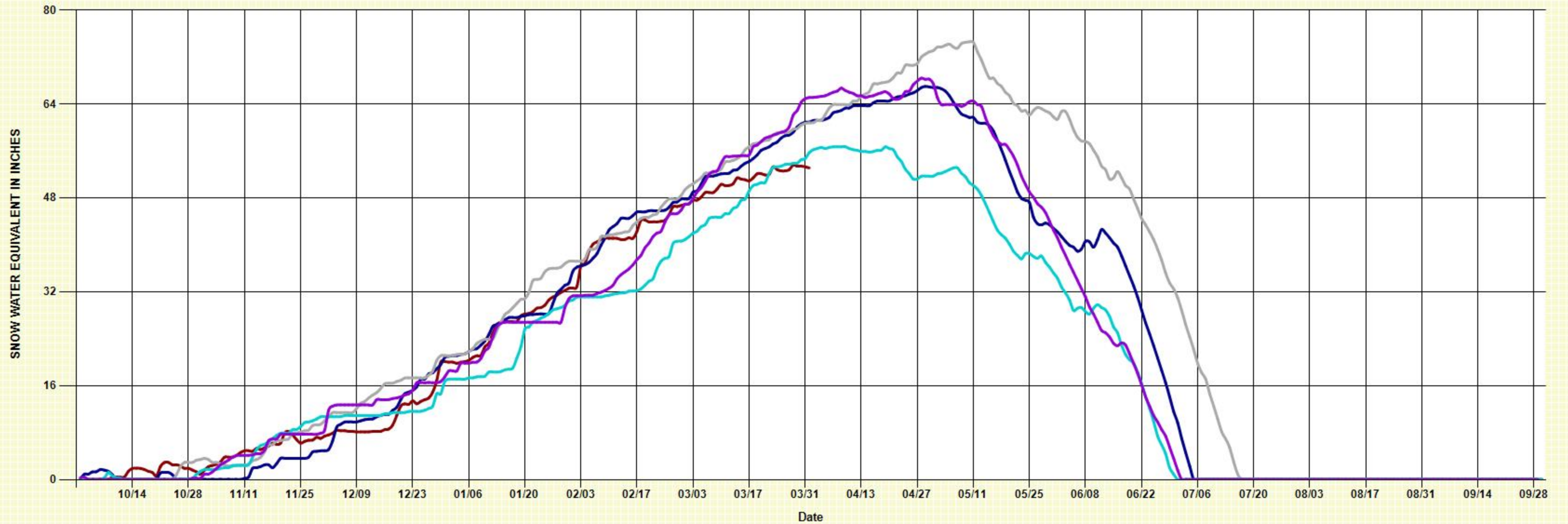


Dworshak 2018 Snowpack Comparison Graph (8 sites)

Based on Provisional SNOTEL data as of Apr 02, 2018

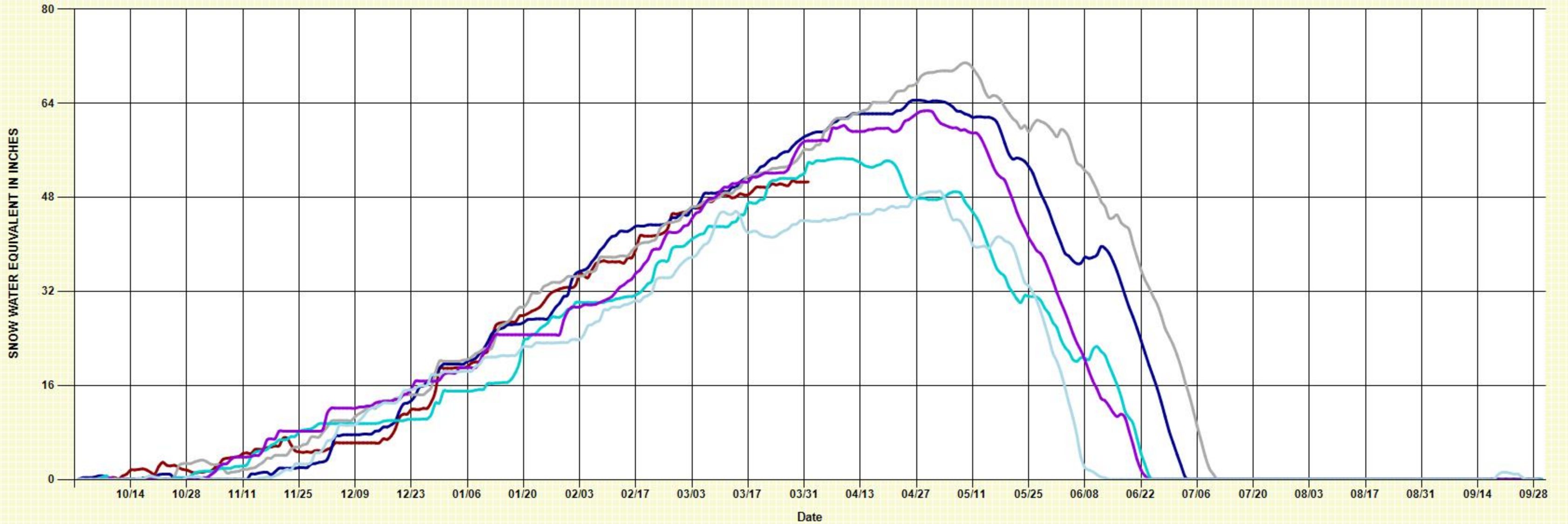


USACE - Walla Walla District -- Engineering Division - Hydrology Section
CRATER MEADOWS SNOTEL -- SNOW WATER EQUIVALENT ELEV = 5960
Created on: 02-Apr-2018



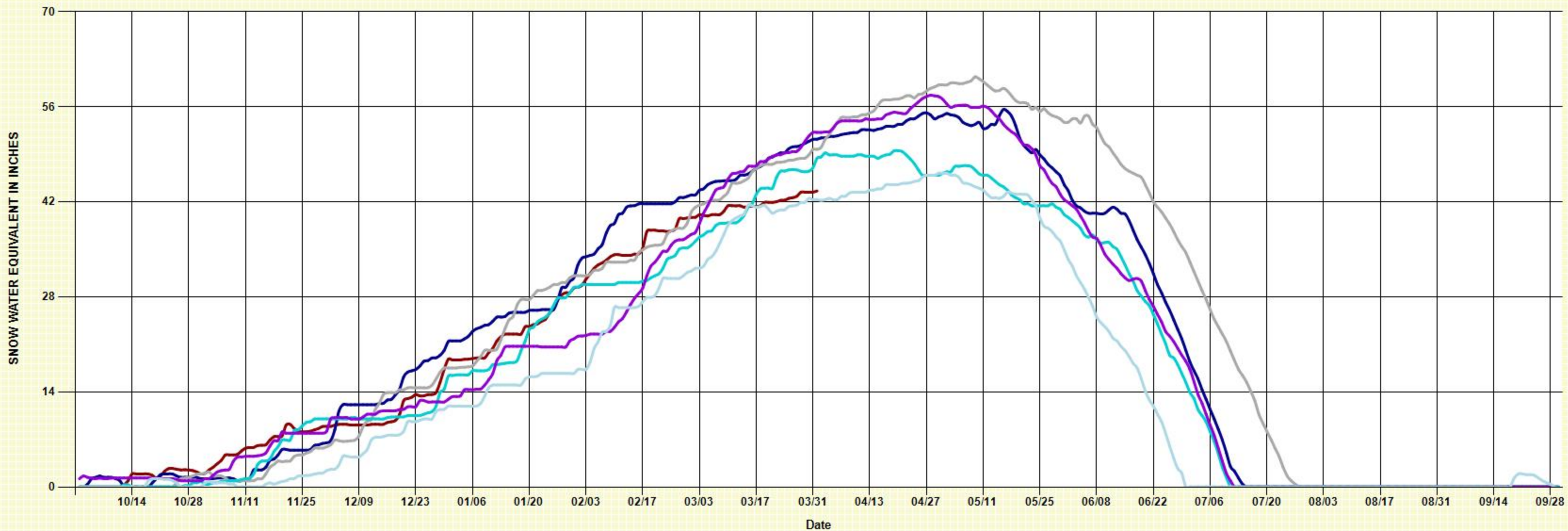
— CRAI WY 2018 -- SP — CRAI WY 2008 -- SP — CRAI WY 2011 -- SP — CRAI WY 2012 -- SP — CRAI WY 2014 -- SP

USACE - Walla Walla District -- Engineering Division - Hydrology Section
HEMLOCK BUTTE SNOTEL -- SNOW WATER EQUIVALENT ELEV = 5810
Created on: 02-Apr-2018



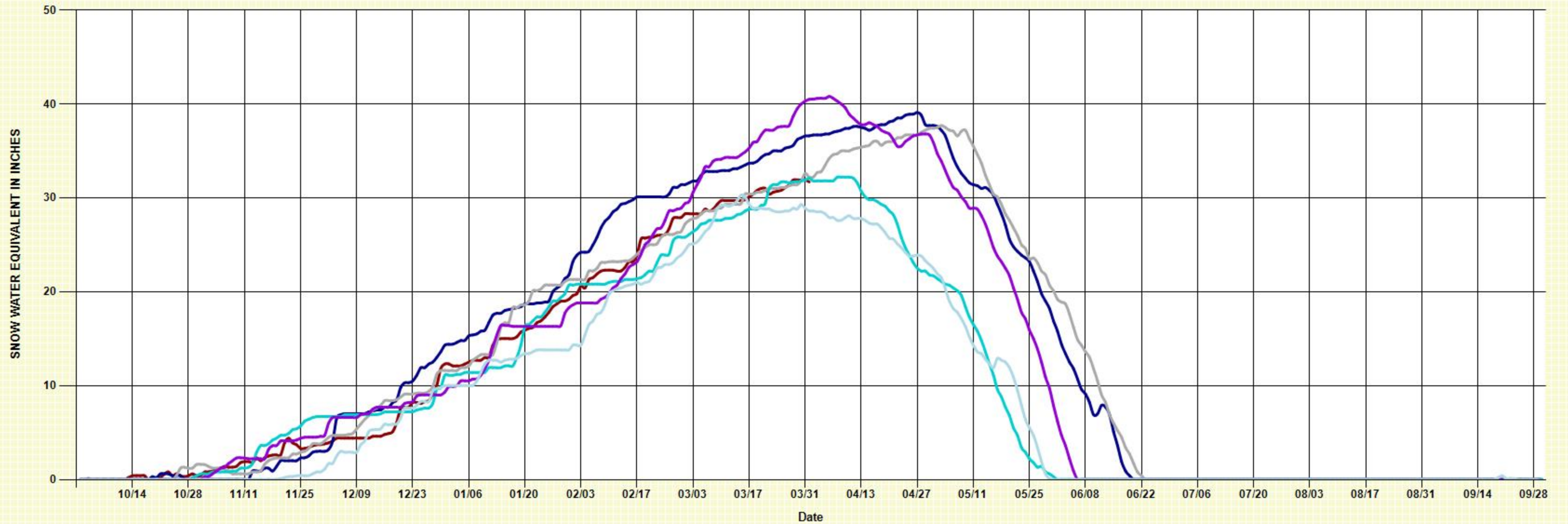
— HEMI WY 2018 -- SP — HEMI WY 2008 -- SP — HEMI WY 2011 -- SP — HEMI WY 2012 -- SP — HEMI WY 2014 -- SP — HEMI WY 2017 -- SP

USACE - Walla Walla District -- Engineering Division - Hydrology Section
HOODOO BASIN SNOTEL -- SNOW WATER EQUIVALENT ELEV = 6050
Created on: 02-Apr-2018



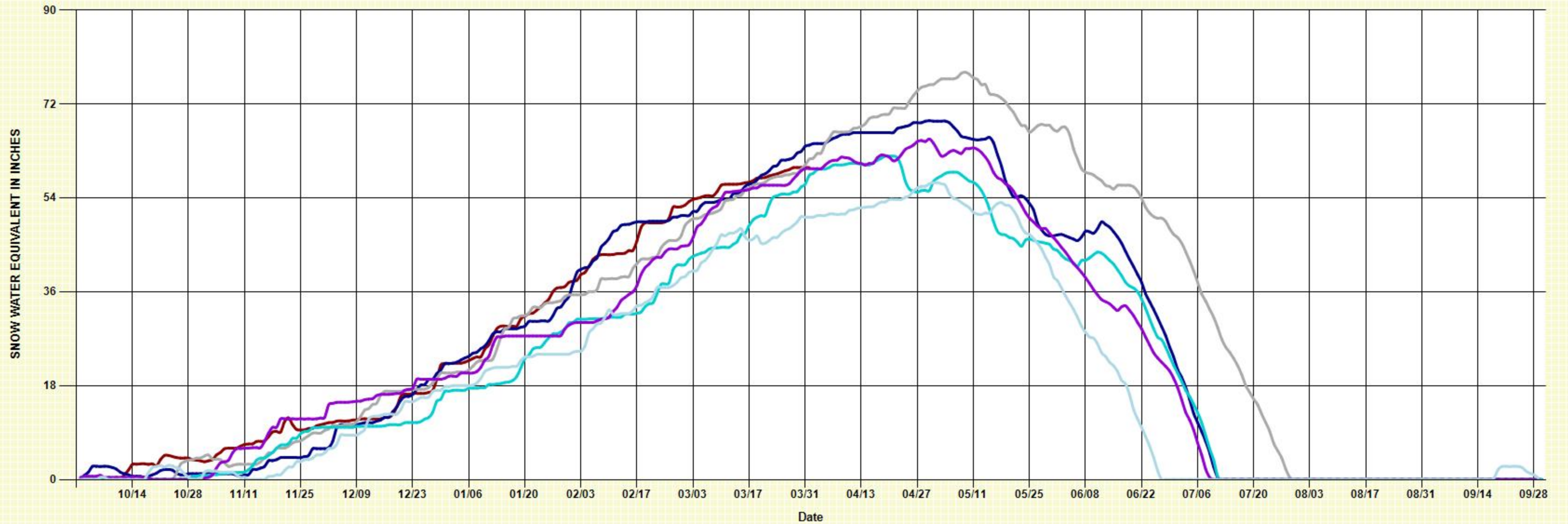
— HOOM WY 2018 -- SP — HOOM WY 2008 -- SP — HOOM WY 2011 -- SP — HOOM WY 2012 -- SP — HOOM WY 2014 -- SP — HOOM WY 2017 -- SP

USACE - Walla Walla District -- Engineering Division - Hydrology Section
LOLO PASS SNOTEL -- SNOW WATER EQUIVALENT ELEV = 5240
Created on: 02-Apr-2018



— LPSI WY 2018 -- SP — LPSI WY 2008 -- SP — LPSI WY 2011 -- SP — LPSI WY 2012 -- SP — LPSI WY 2014 -- SP — LPSI WY 2017 -- SP

USACE - Walla Walla District -- Engineering Division - Hydrology Section
LOST LAKE SNOTEL -- SNOW WATER EQUIVALENT ELEV = 6110
Created on: 02-Apr-2018



— LSLI WY 2018 -- SP — LSLI WY 2008 -- SP — LSLI WY 2011 -- SP — LSLI WY 2012 -- SP — LSLI WY 2014 -- SP — LSLI WY 2017 -- SP