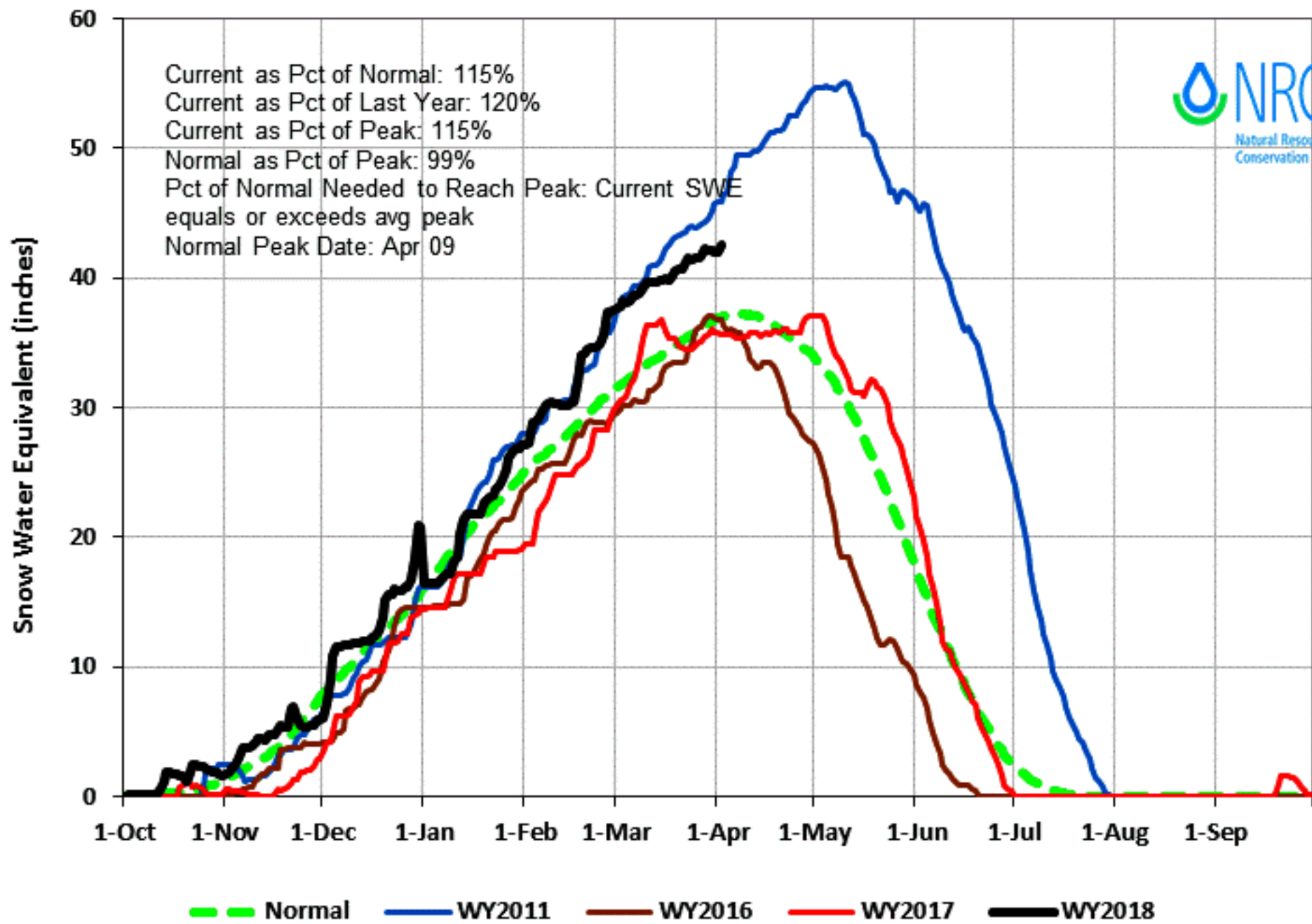


Dworshak 2018 Snowpack Comparison Graph (8 sites)

Based on Provisional SNOTEL data as of Apr 02, 2018

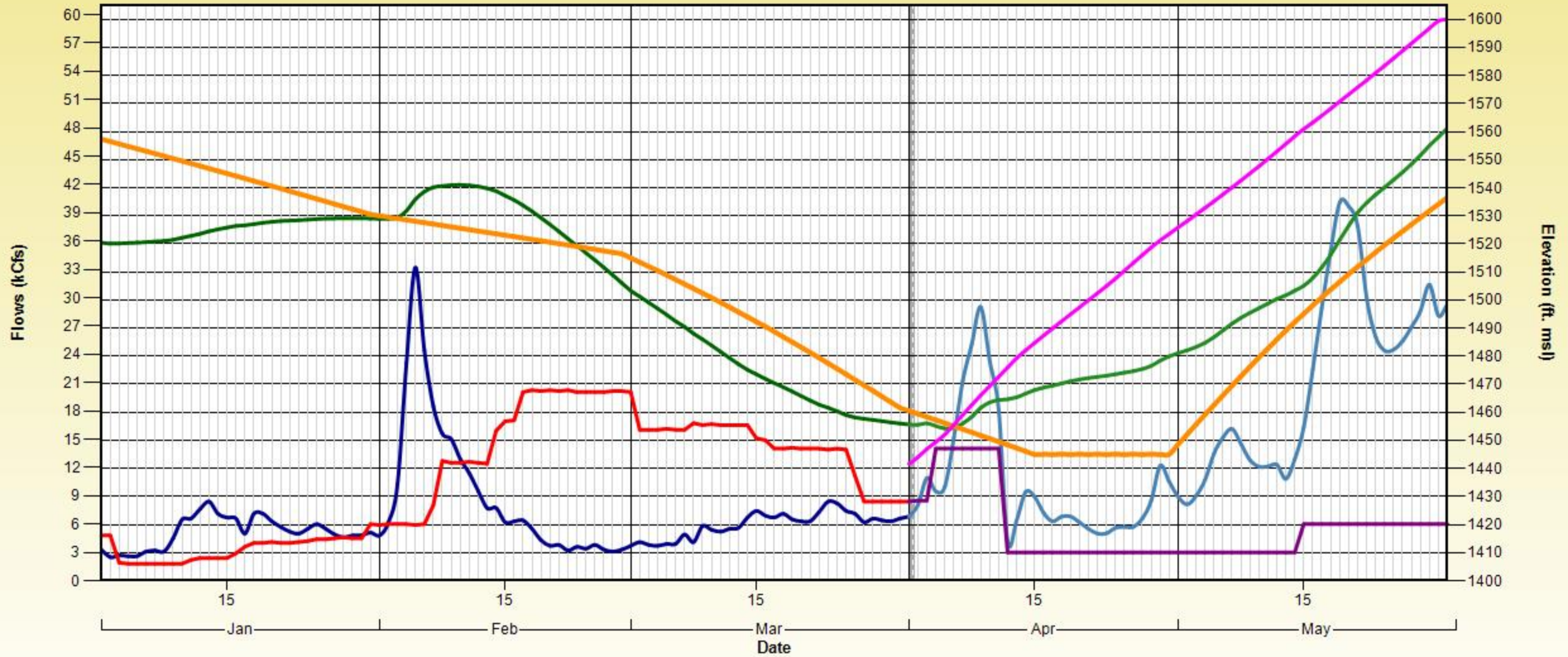


Current as Pct of Normal: 115%
Current as Pct of Last Year: 120%
Current as Pct of Peak: 115%
Normal as Pct of Peak: 99%
Pct of Normal Needed to Reach Peak: Current SWE equals or exceeds avg peak
Normal Peak Date: Apr 09



Dworshak -- Proposed Operations for WY 2018

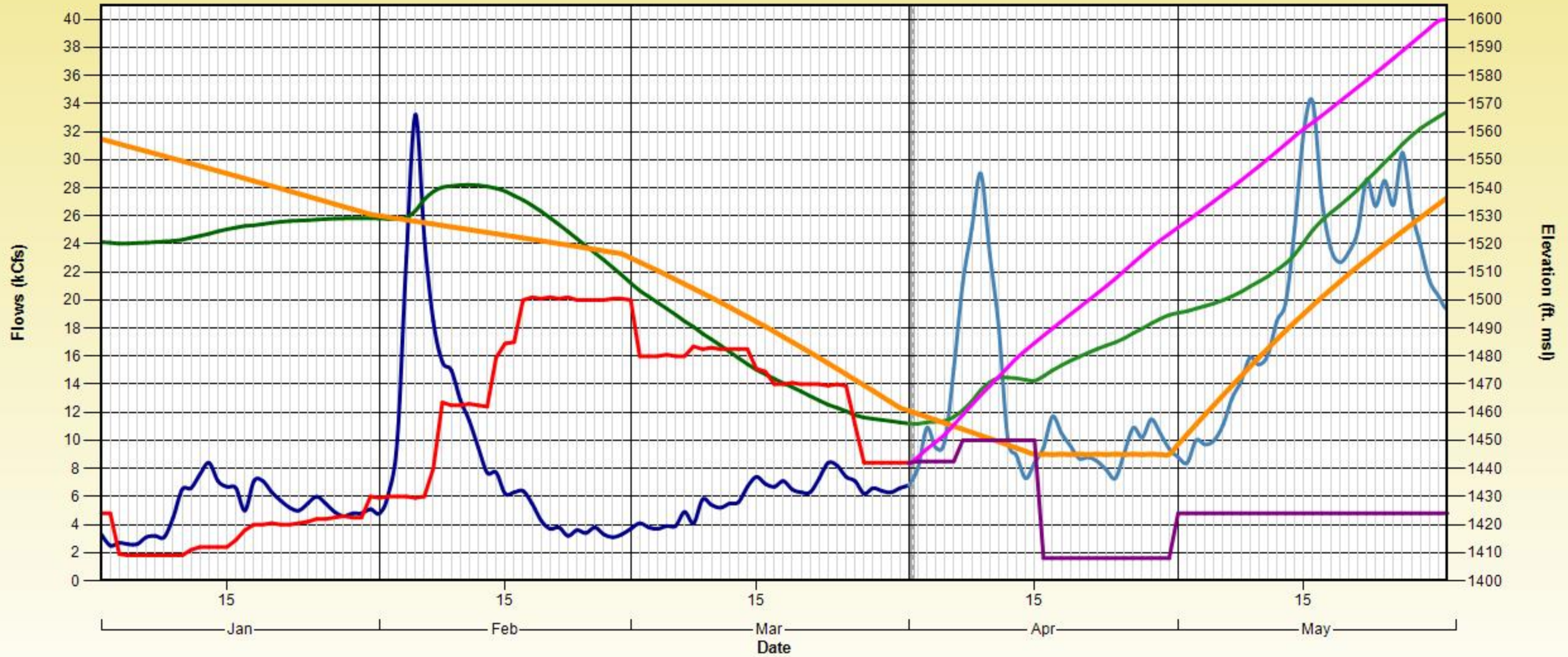
Using Analog Year 2008 & Using RFC-FCST



— Flow-In — Flow-Out — Fcst-In — Fcst-Out — Fb Elevation — Fcst Elevation — Rule Curve — Refill Curve

Dworshak -- Proposed Operations for WY 2018

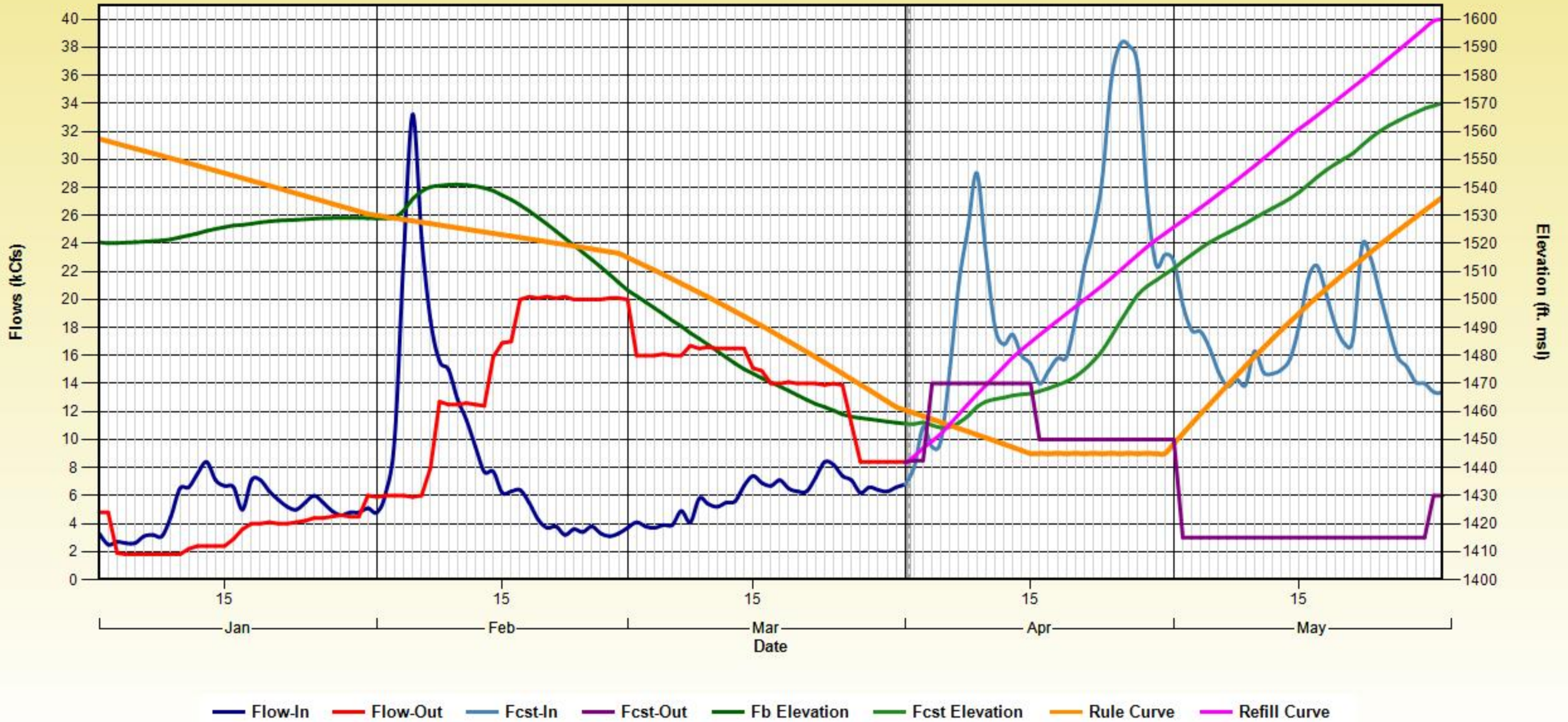
Using Analog Year 2011 & Using RFC-FCST



— Flow-In — Flow-Out — Fcst-In — Fcst-Out — Fb Elevation — Fcst Elevation — Rule Curve — Refill Curve

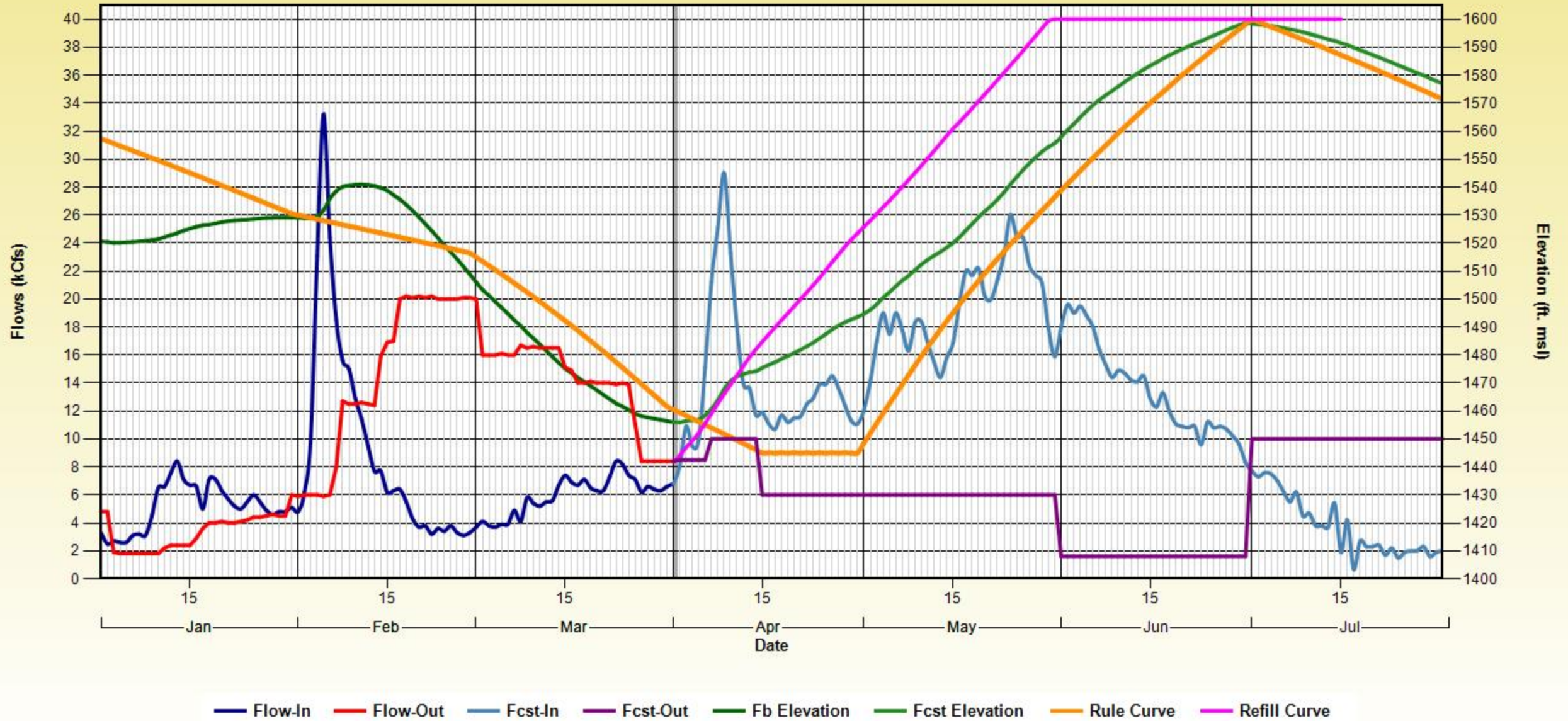
Dworshak -- Proposed Operations for WY 2018

Using Analog Year 2012 & Using RFC-FCST



Dworshak -- Proposed Operations for WY 2018

Using Analog Year 2014 & Using RFC-FCST



Dworshak -- Proposed Operations for WY 2018

Using Analog Year 2017 & Using RFC-FCST

