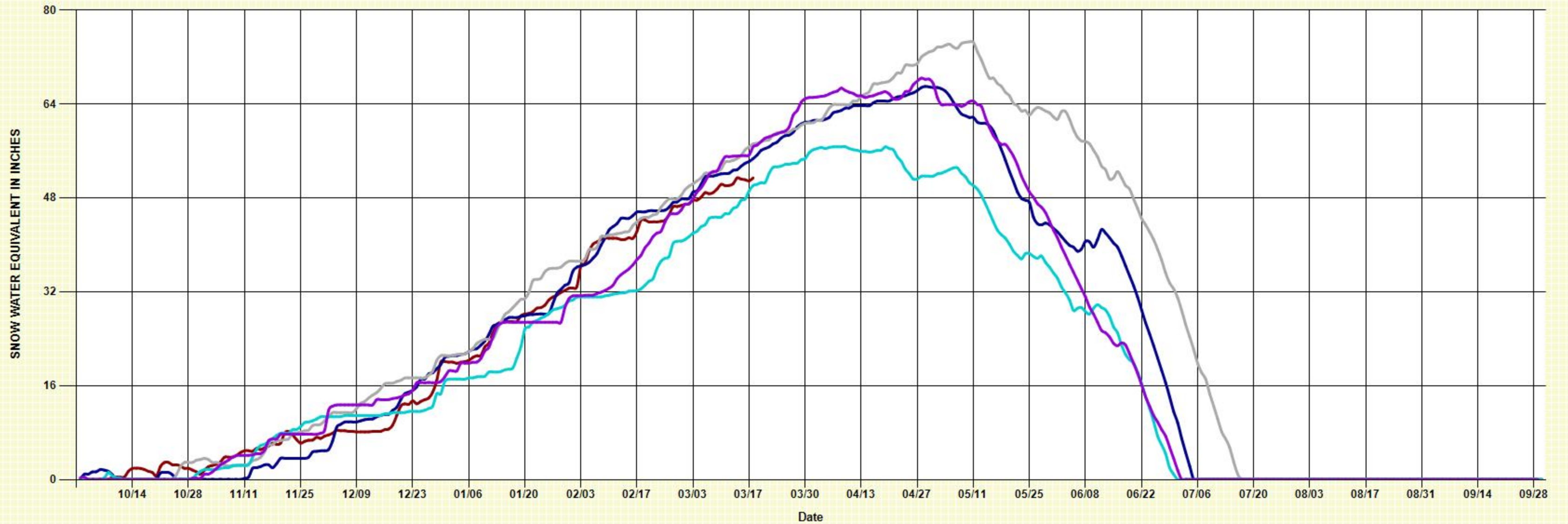
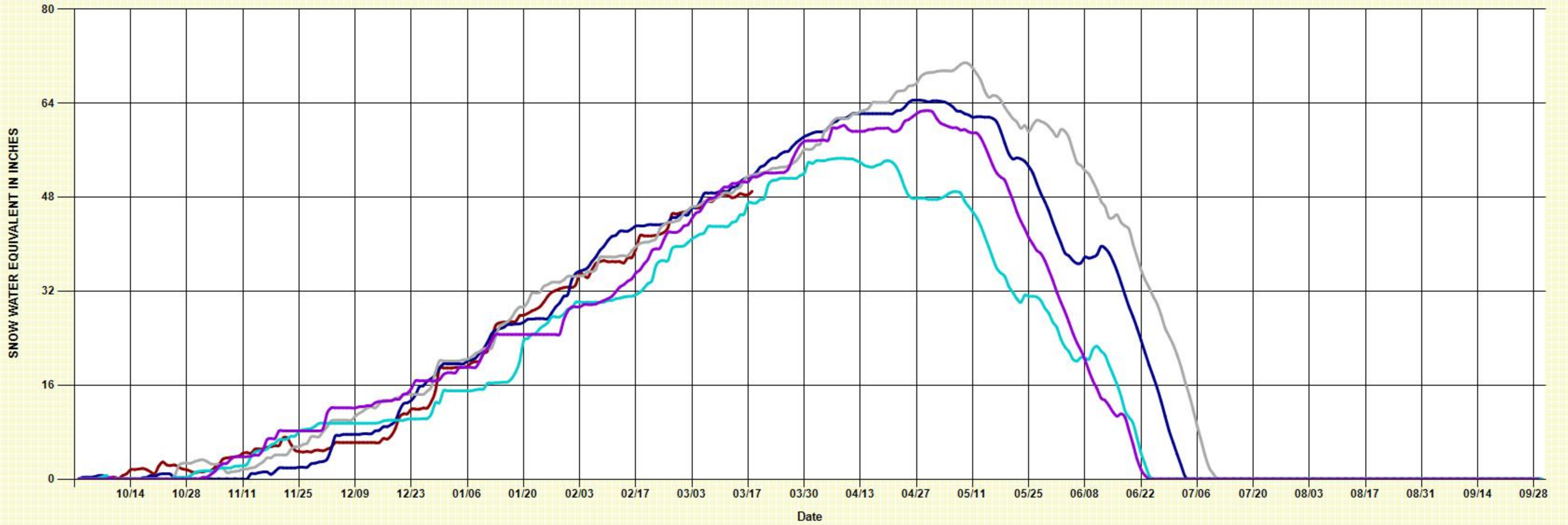


USACE - Walla Walla District -- Engineering Division - Hydrology Section  
CRATER MEADOWS SNOTEL -- SNOW WATER EQUIVALENT ELEV = 5960  
Created on: 19-Mar-2018



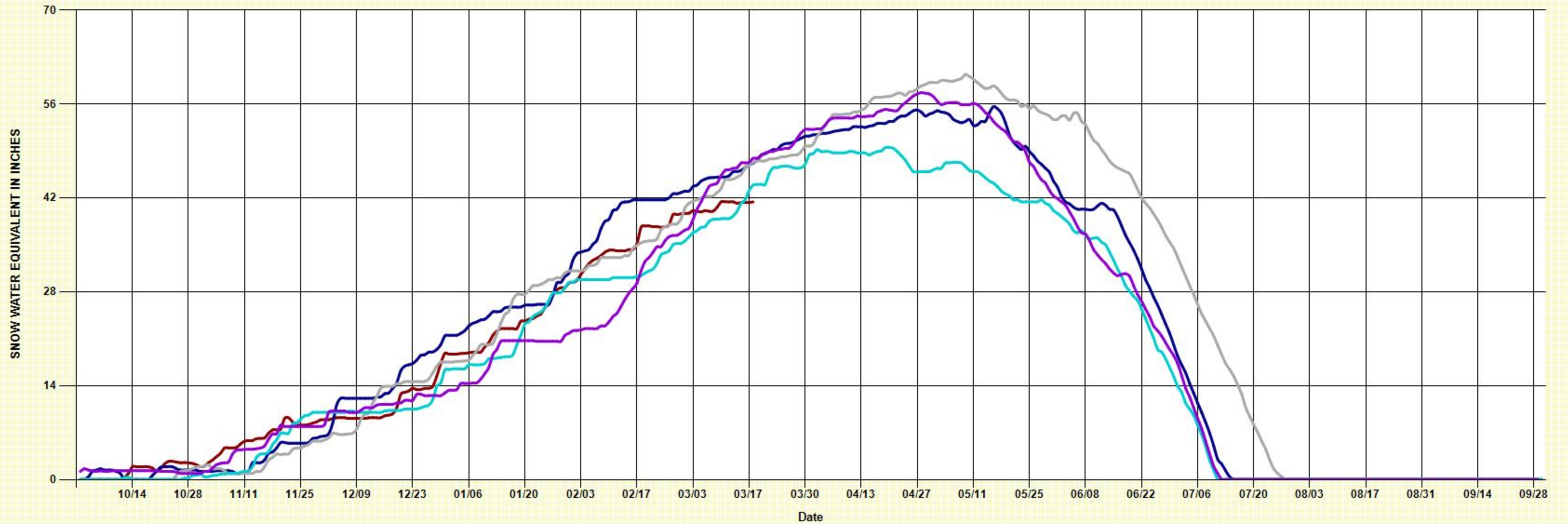
— CRAI WY 2018 -- SP — CRAI WY 2008 -- SP — CRAI WY 2011 -- SP — CRAI WY 2012 -- SP — CRAI WY 2014 -- SP

USACE - Walla Walla District -- Engineering Division - Hydrology Section  
HEMLOCK BUTTE SNOTEL -- SNOW WATER EQUIVALENT ELEV = 5810  
Created on: 19-Mar-2018



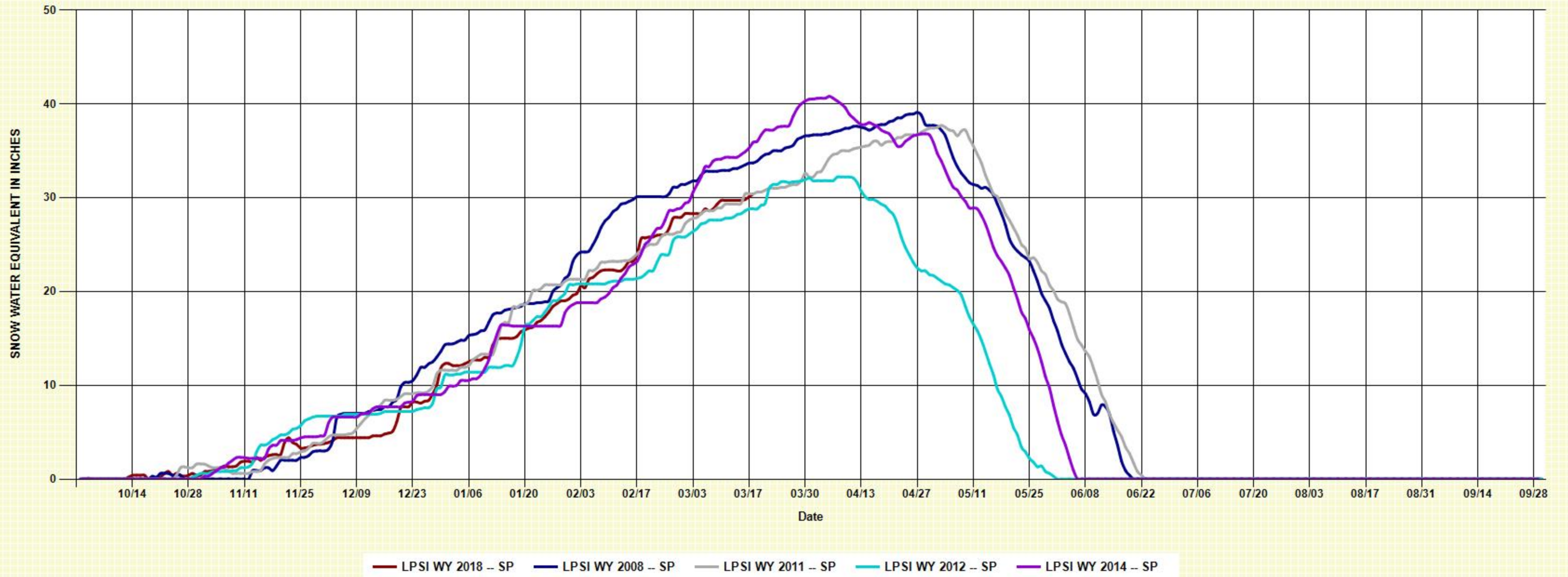
HEMI WY 2018 -- SP   HEMI WY 2008 -- SP   HEMI WY 2011 -- SP   HEMI WY 2012 -- SP   HEMI WY 2014 -- SP

USACE - Walla Walla District -- Engineering Division - Hydrology Section  
HOODOO BASIN SNOTEL -- SNOW WATER EQUIVALENT ELEV = 6050  
Created on: 19-Mar-2018



— HOOM WY 2018 -- SP — HOOM WY 2008 -- SP — HOOM WY 2011 -- SP — HOOM WY 2012 -- SP — HOOM WY 2014 -- SP

USACE - Walla Walla District -- Engineering Division - Hydrology Section  
LOLO PASS SNOTEL -- SNOW WATER EQUIVALENT ELEV = 5240  
Created on: 19-Mar-2018



USACE - Walla Walla District -- Engineering Division - Hydrology Section  
LOST LAKE SNOTEL -- SNOW WATER EQUIVALENT ELEV = 6110  
Created on: 19-Mar-2018

