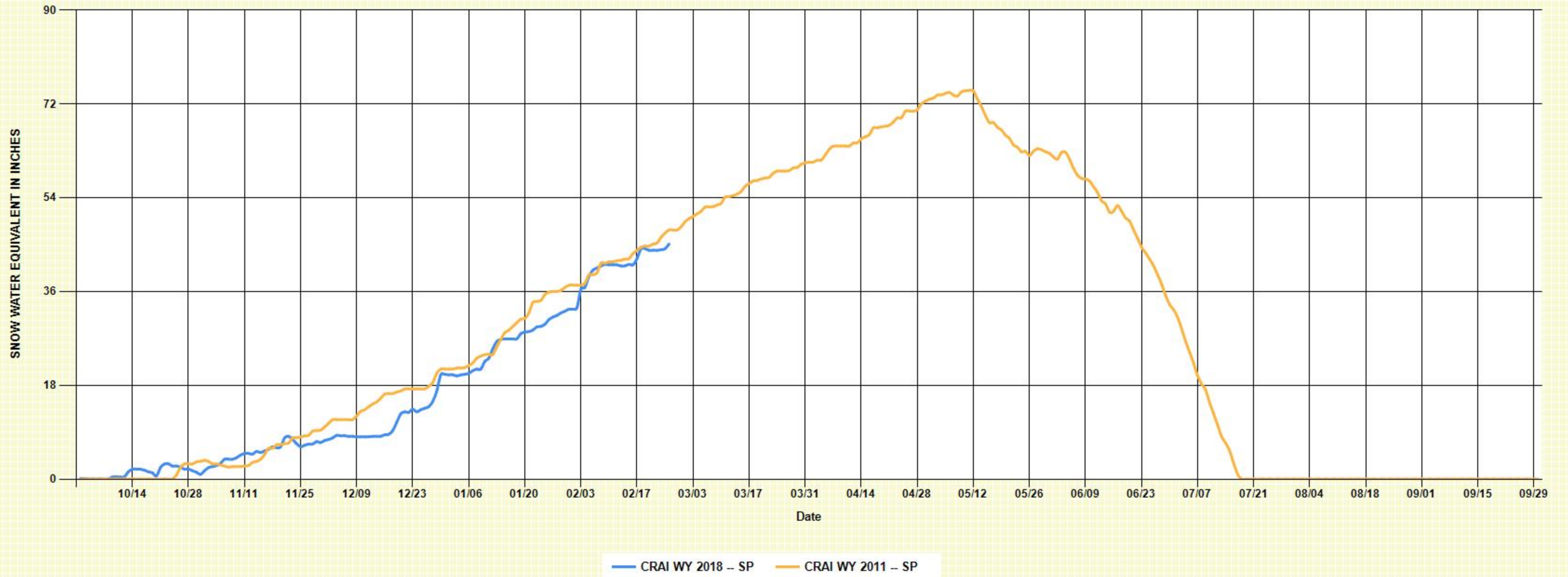
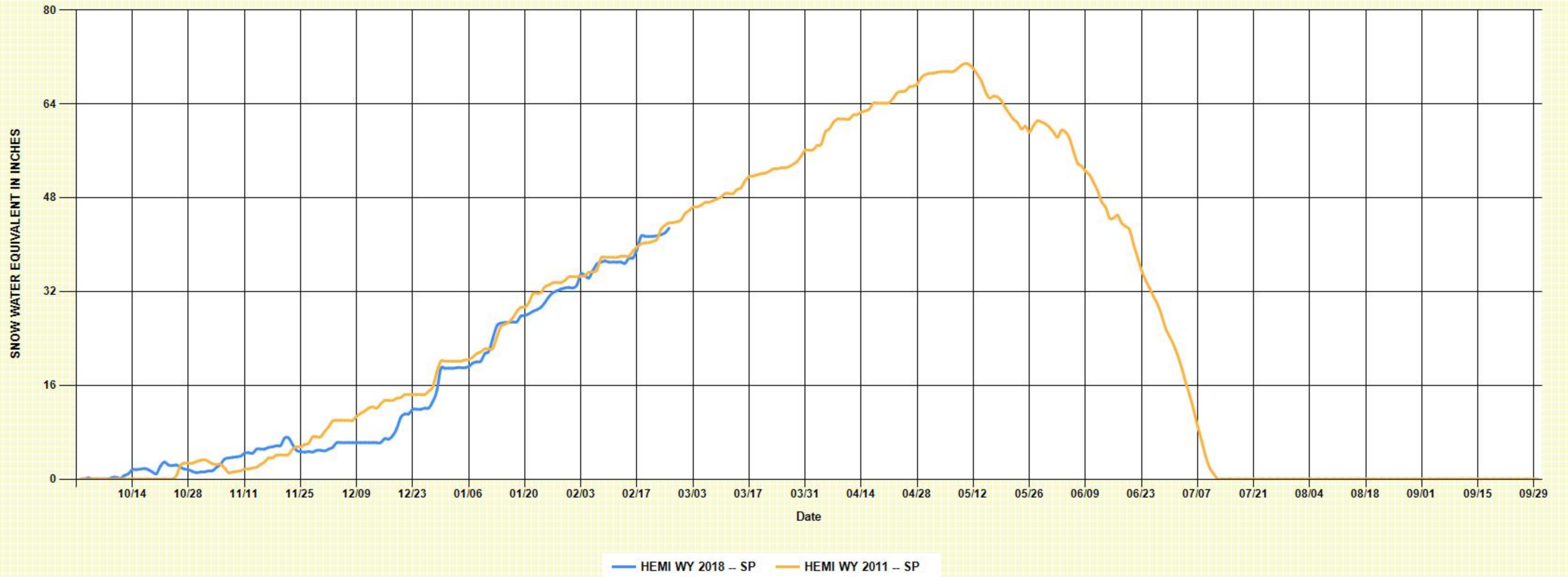


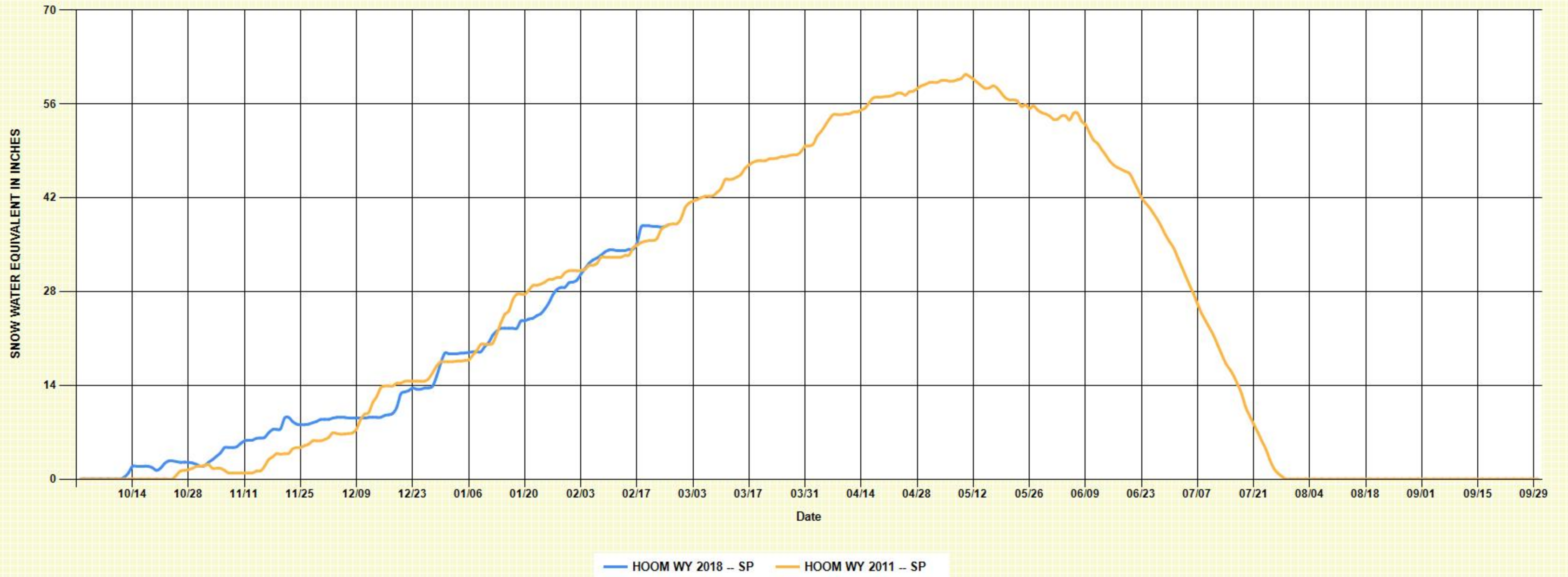
USCOE - Walla Walla District -- Engineering Division - Hydrology Section  
CRATER MEADOWS SNOTEL -- SNOW WATER EQUIVALENT ELEV = 5960  
Created on: 26-Feb-2018



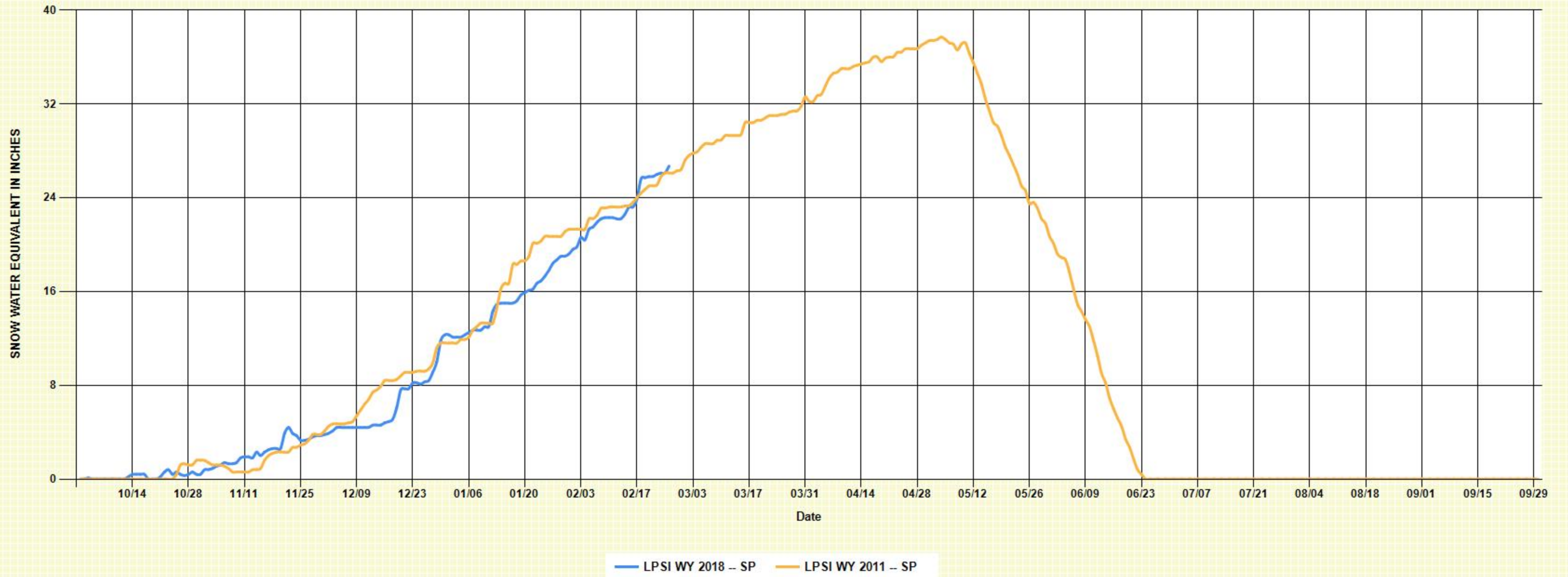
USCOE - Walla Walla District -- Engineering Division - Hydrology Section  
HEMLOCK BUTTE SNOTEL -- SNOW WATER EQUIVALENT ELEV = 5810  
Created on: 26-Feb-2018



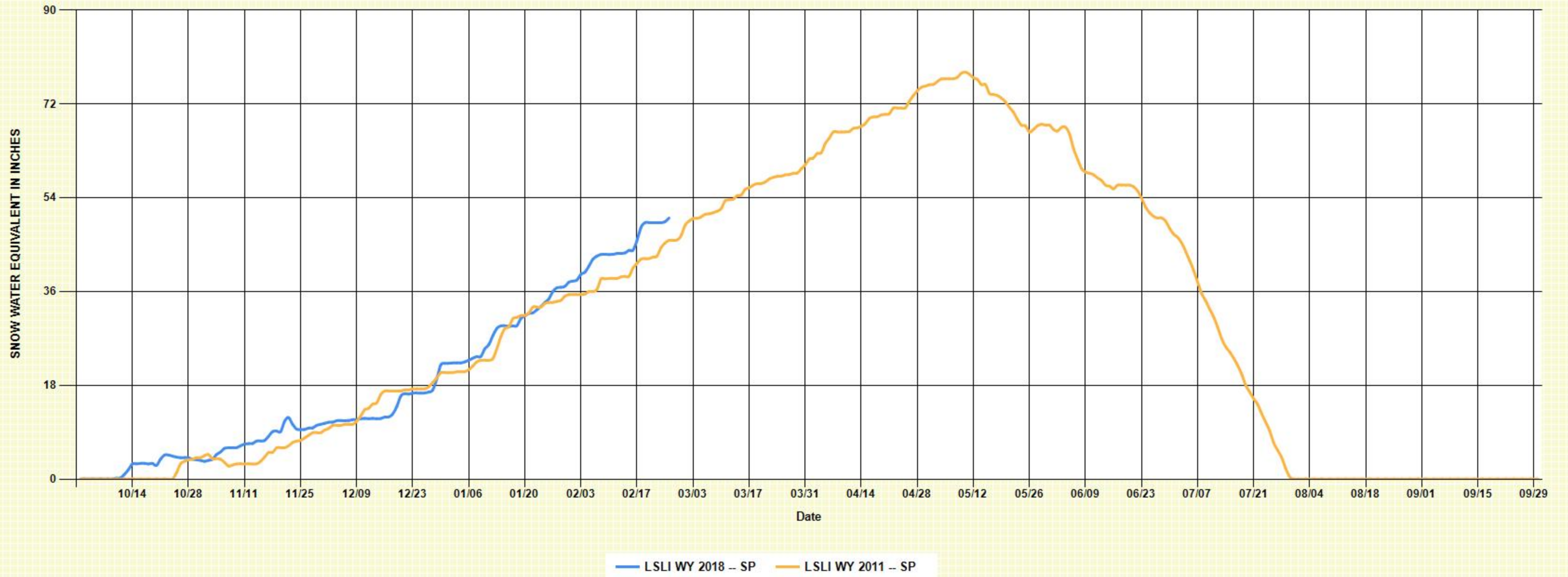
USCOE - Walla Walla District -- Engineering Division - Hydrology Section  
HOODOO BASIN SNOTEL -- SNOW WATER EQUIVALENT ELEV = 6050  
Created on: 26-Feb-2018



USCOE - Walla Walla District -- Engineering Division - Hydrology Section  
LOLO PASS SNOTEL -- SNOW WATER EQUIVALENT ELEV = 5240  
Created on: 26-Feb-2018



USCOE - Walla Walla District -- Engineering Division - Hydrology Section  
LOST LAKE SNOTEL -- SNOW WATER EQUIVALENT ELEV = 6110  
Created on: 26-Feb-2018



# Dworshak 2018 Snowpack Comparison Graph (8 sites)

Based on Provisional SNOTEL data as of Feb 26, 2018

