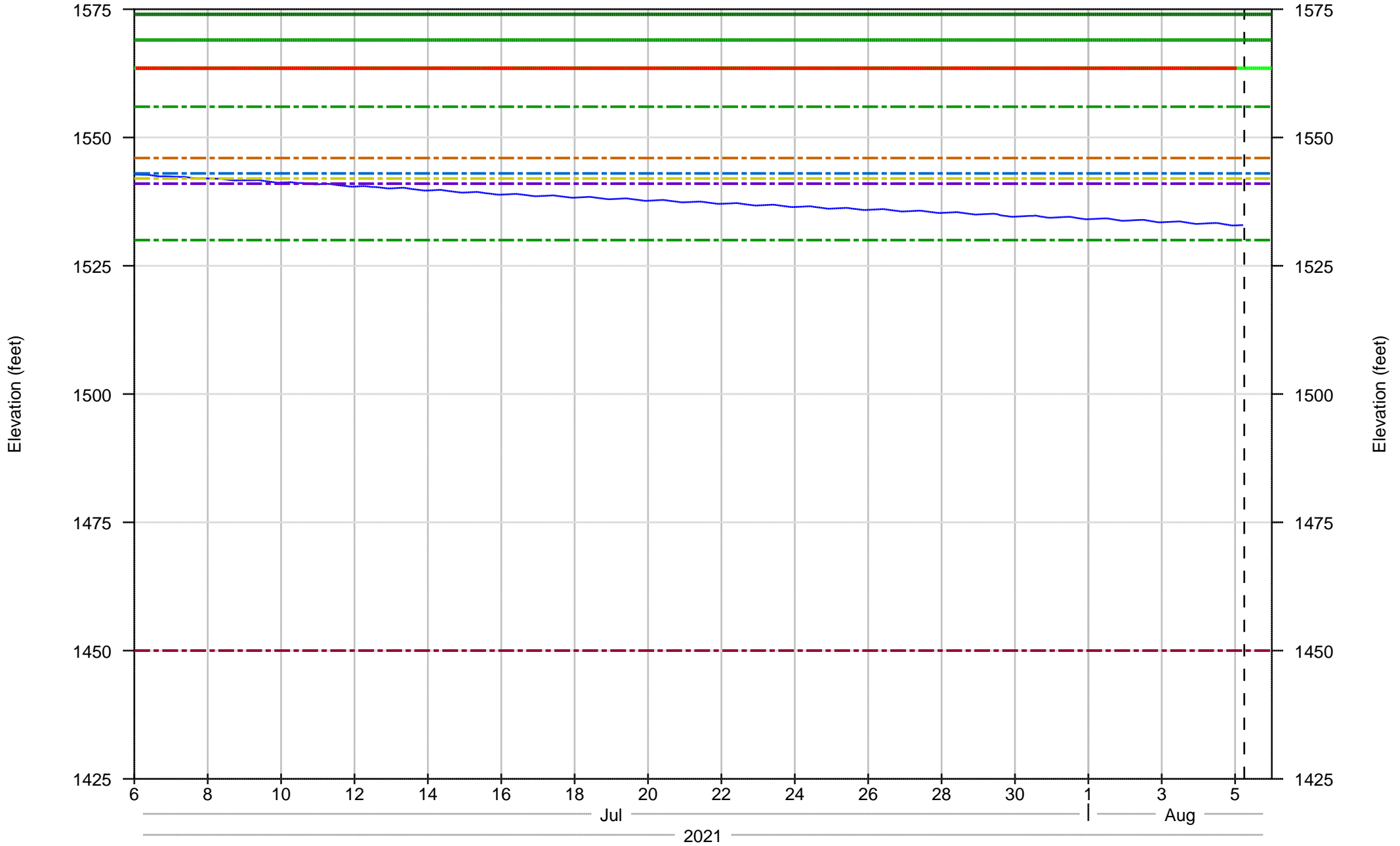


Detroit Boat Ramps

- 1556: State Park D
- 1546: Kane's Marina (min. elev. for moorage)
- 1543: Hoover
- 1542: Southshore
- 1541: Cove Creek
- 1530: State Park G
- 1450: Mongold

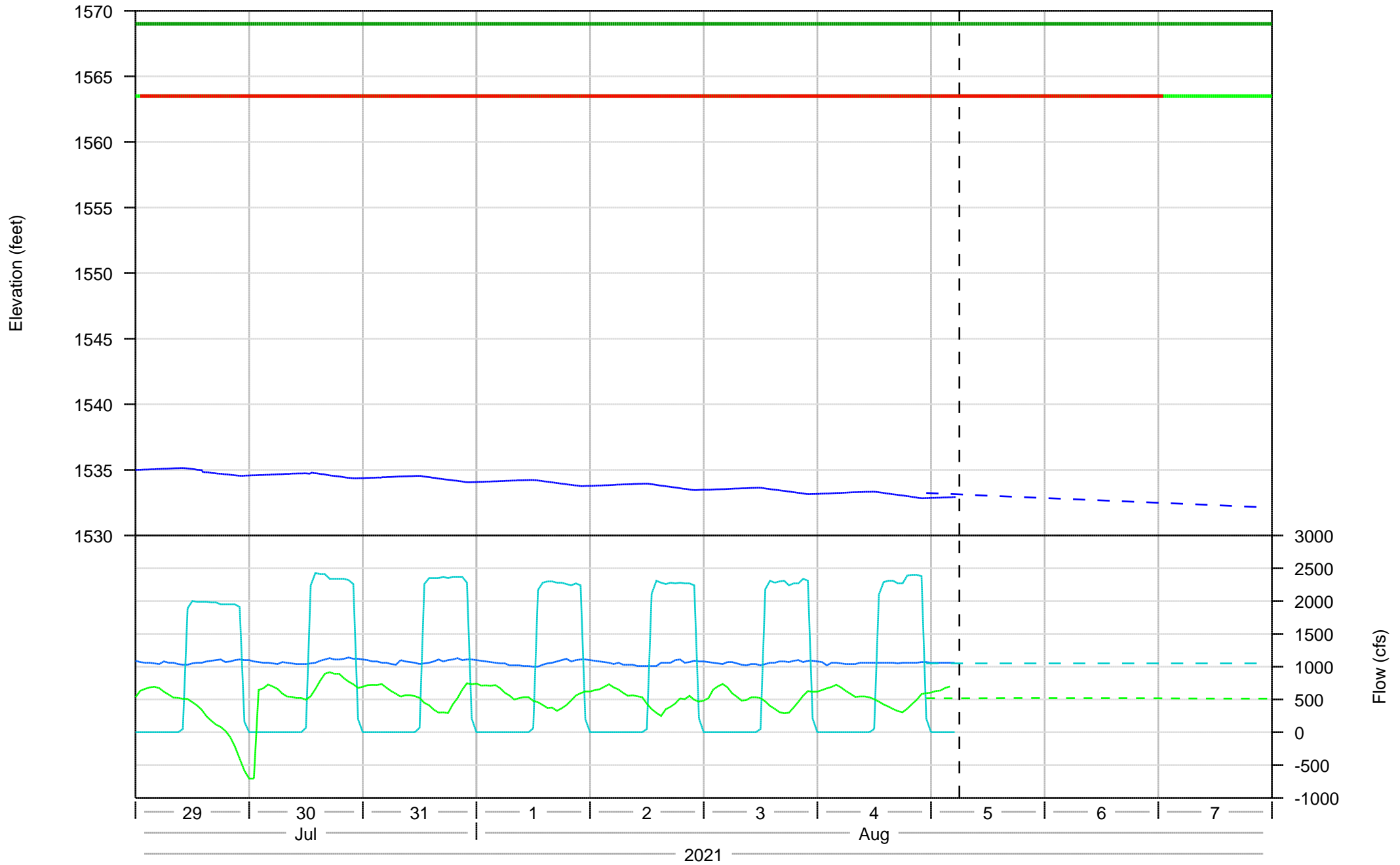
- Forebay (inst)
- Water Control Diagram
- Top of Max Flood Control (1574)
- Top of Flood Control (1569)
- Top of Conservation (1563.5)



Detroit Project Detail - 7 days

- Forebay (inst)
- Forecast Forebay (6hr)
- Water Control Diagram
- Top of Max Flood Control (1574)
- Top of Flood Control (1569)
- Top of Conservation (1563.5)

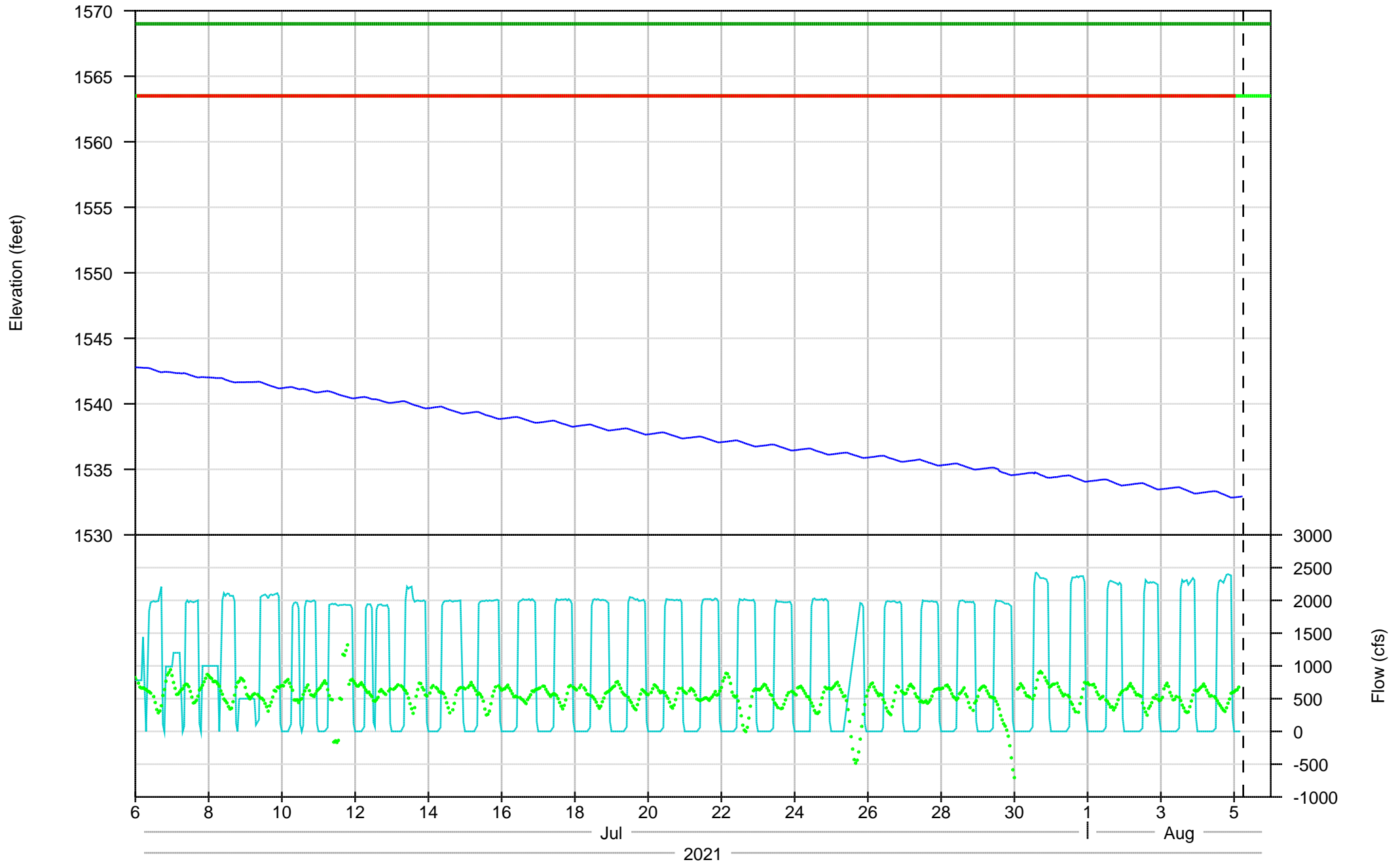
- Inflow (1hr)
- Forecast Inflow (6hr)
- Outflow (inst)
- Forecast Outflow (6hr)
- BCL Outflow (1hr)



Detroit Project Detail - 30 days

- Forebay (inst)
- Water Control Diagram
- Top of Max Flood Control (1574)
- Top of Flood Control (1569)
- Top of Conservation (1563.5)

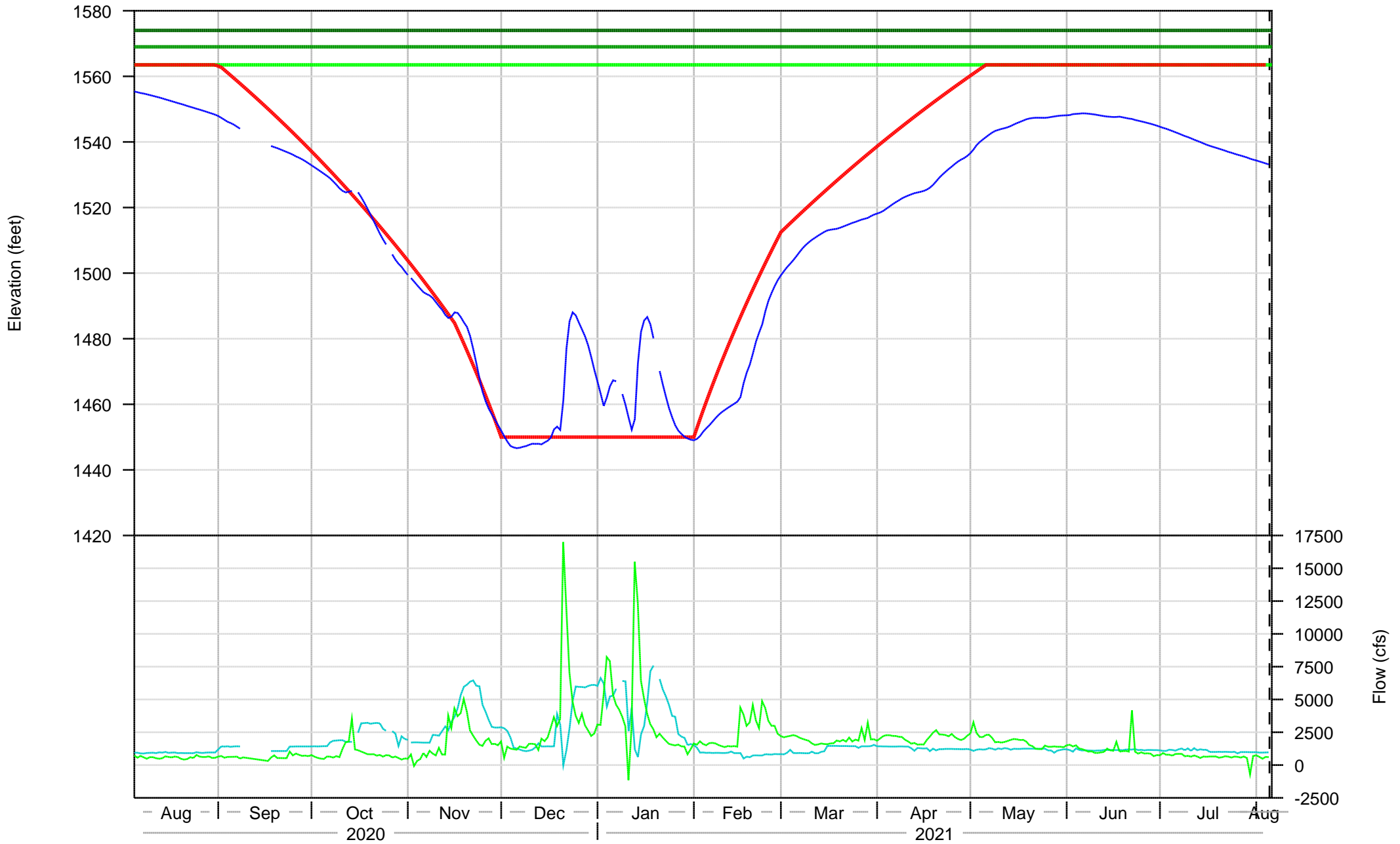
- Inflow (15min)
- Outflow (inst)



Detroit Project Annual

- Forebay (1day)
- Water Control Diagram
- Top of Max Flood Control (1574)
- Top of Flood Control (1569)
- Top of Conservation (1563.5)

- Inflow (1day)
- Outflow (1day)



Detroit Project Storage - 30 days

- Storage (inst)
- Bottom of Multi-Purpose (148.267)
- Water Control Diagram
- Top of Flood Control (448.52)

