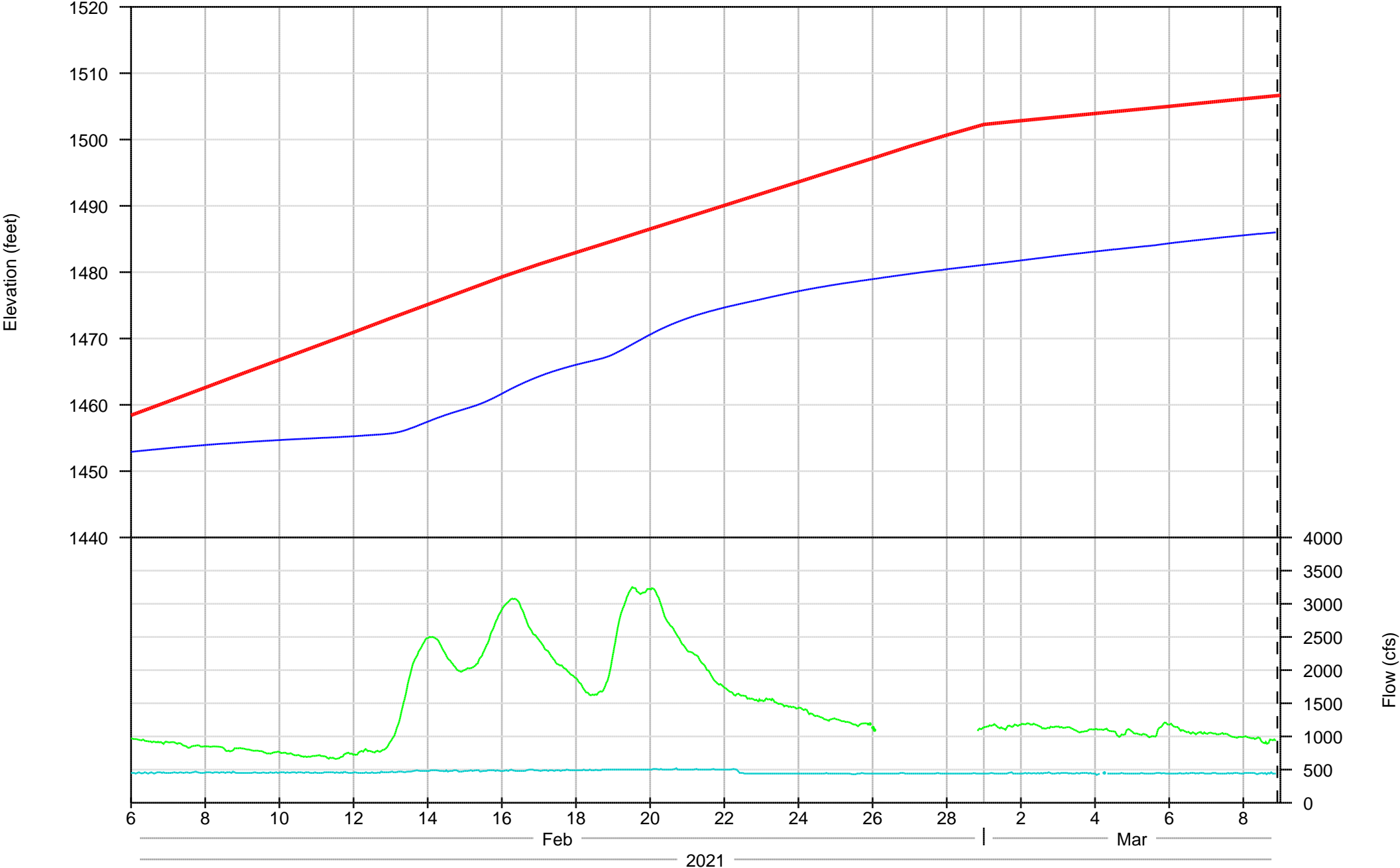


Hills Creek Project Detail - 30 days

- Forebay (inst)
- Water Control Diagram
- Top of Flood Control (1543)
- Top of Conservation (1541)

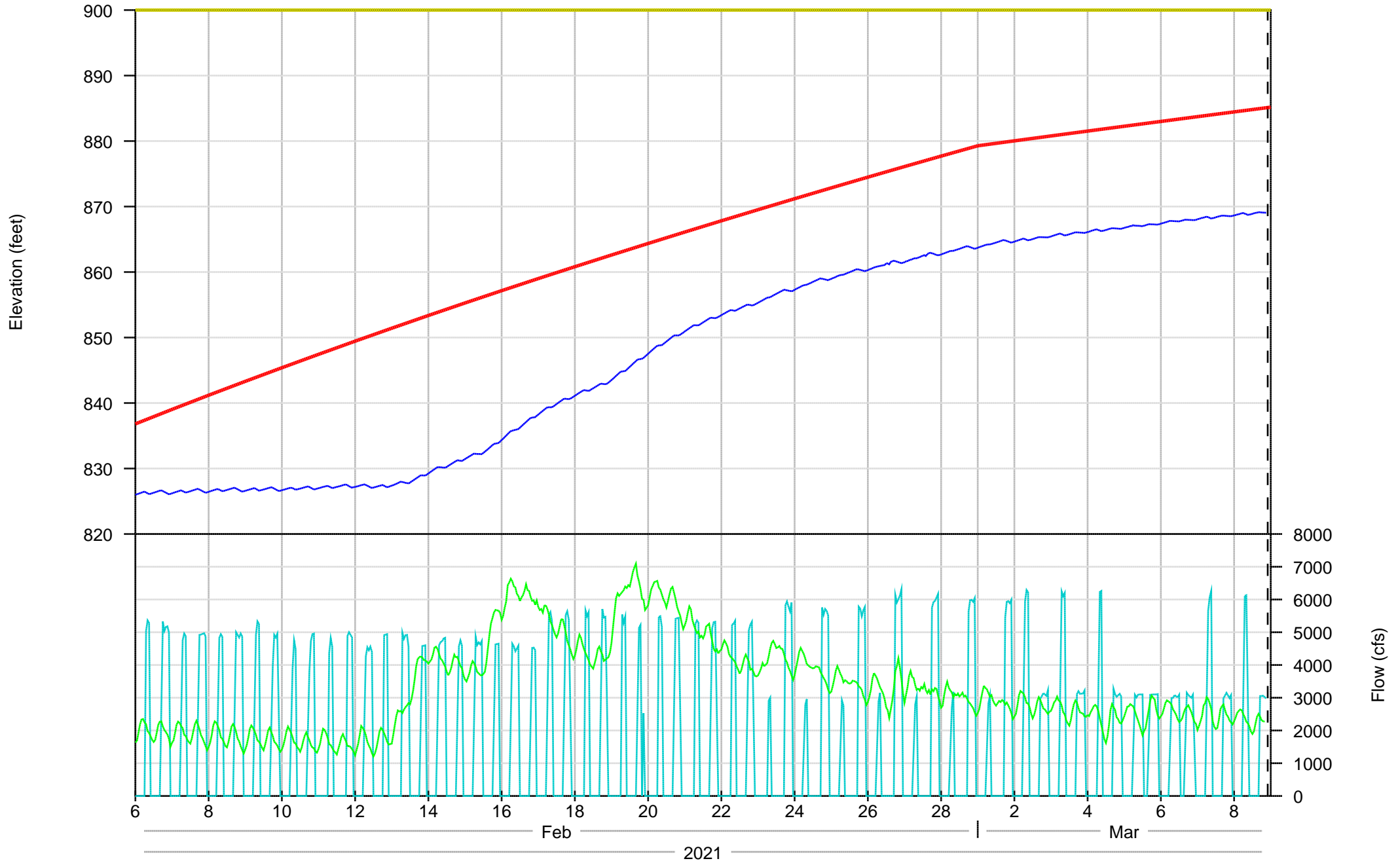
- Inflow (15min)
- Outflow (1hr)



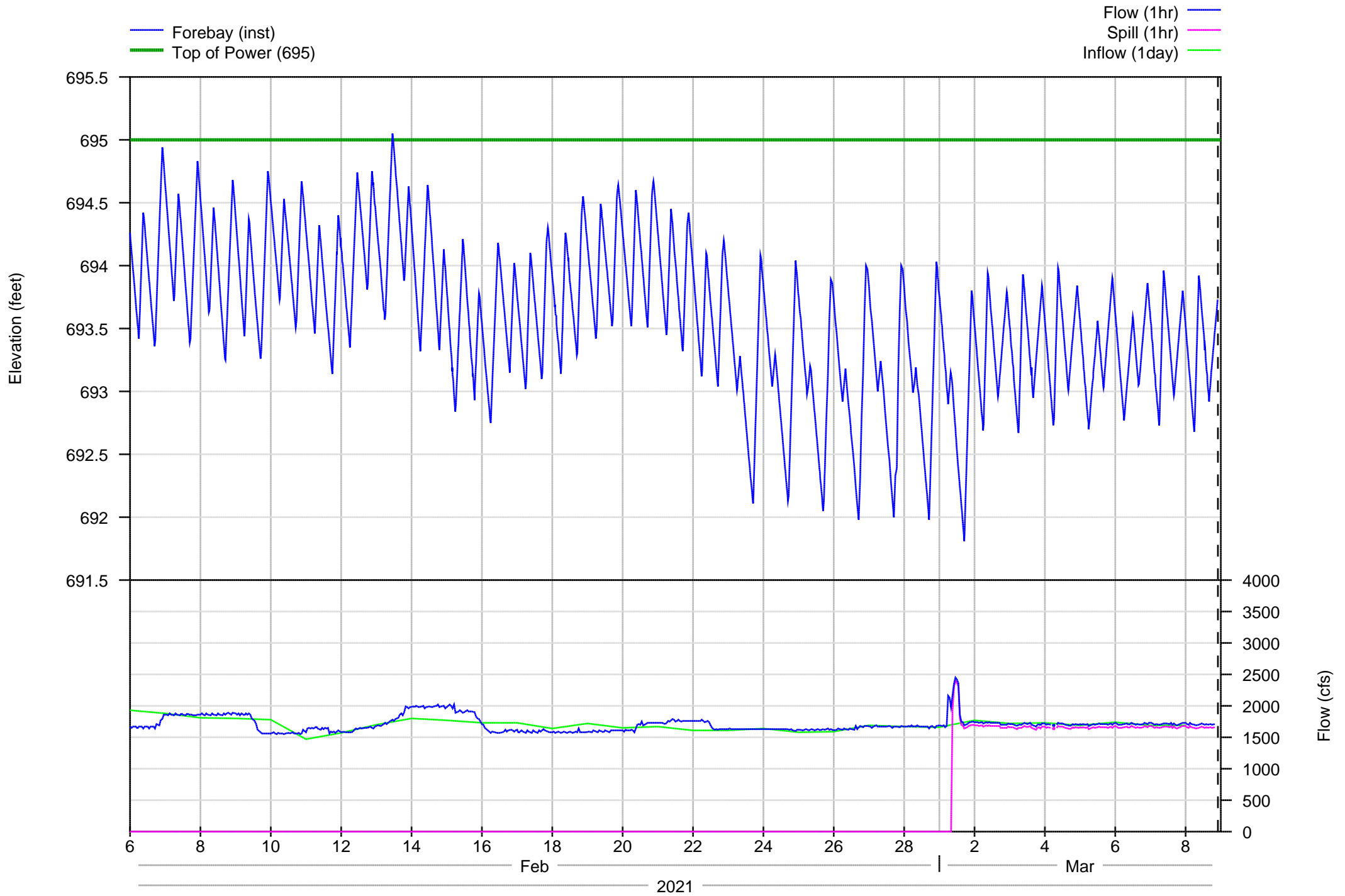
Lookout Point Project Detail - 30 days

- Forebay (inst)
- Water Control Diagram
- Top of Flood Control (929)
- Top of Conservation (926)
- RO Restricted Elevation (900)

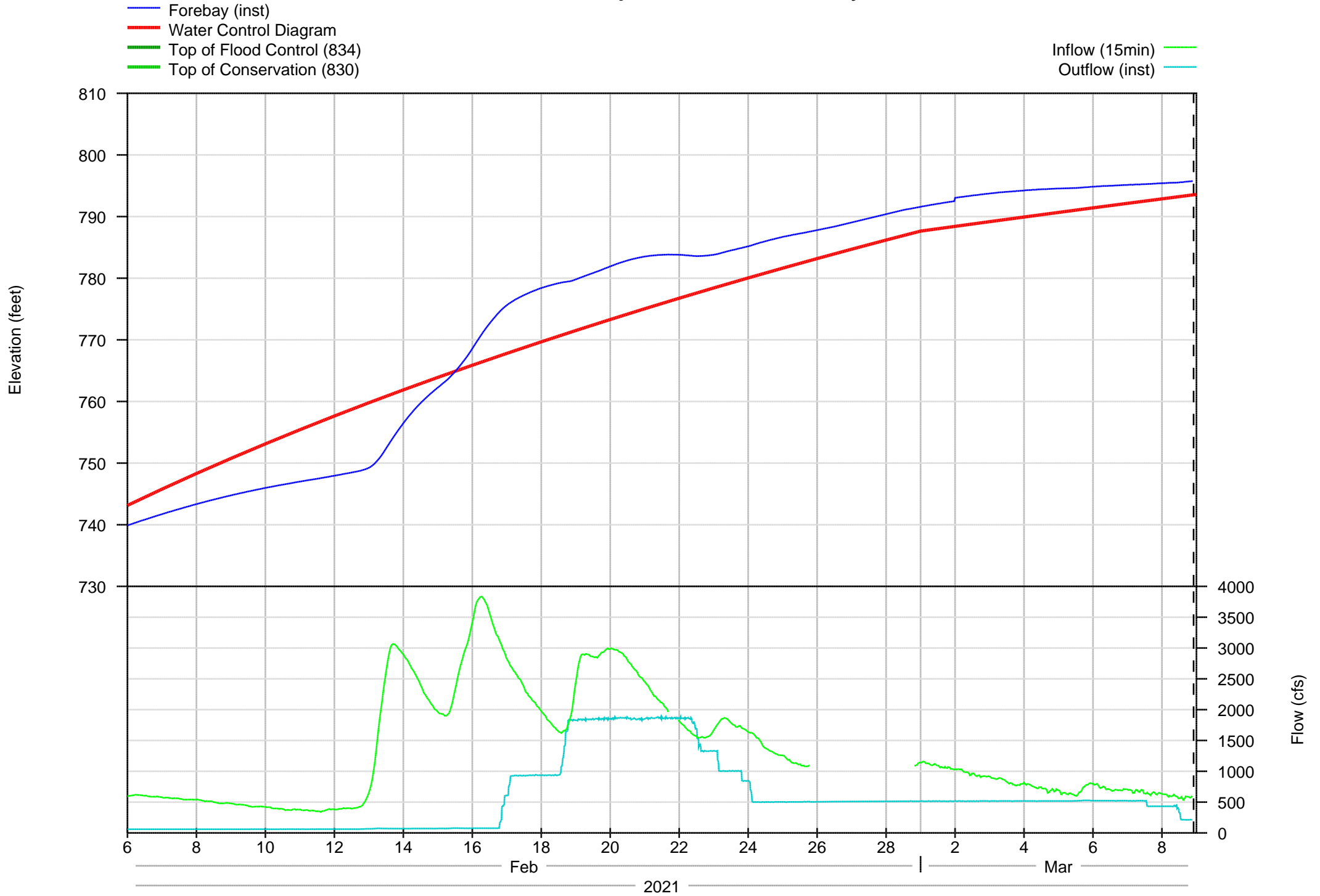
- Inflow (1hr)
- Outflow (inst)



Dexter Detail - 30 days

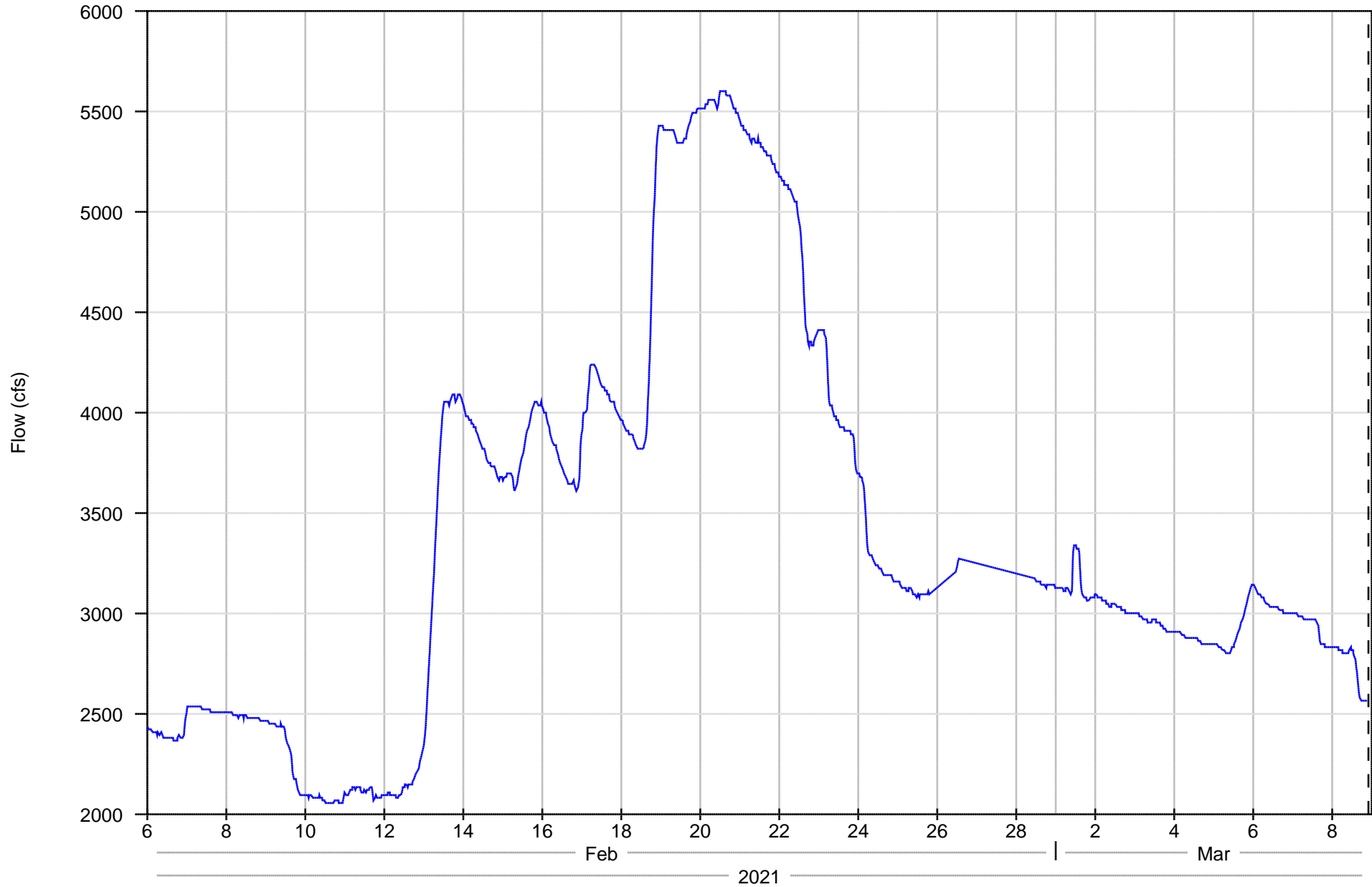


Fall Creek Project Detail - 30 days



Middle Fork Willamette River at Jasper - 30 days

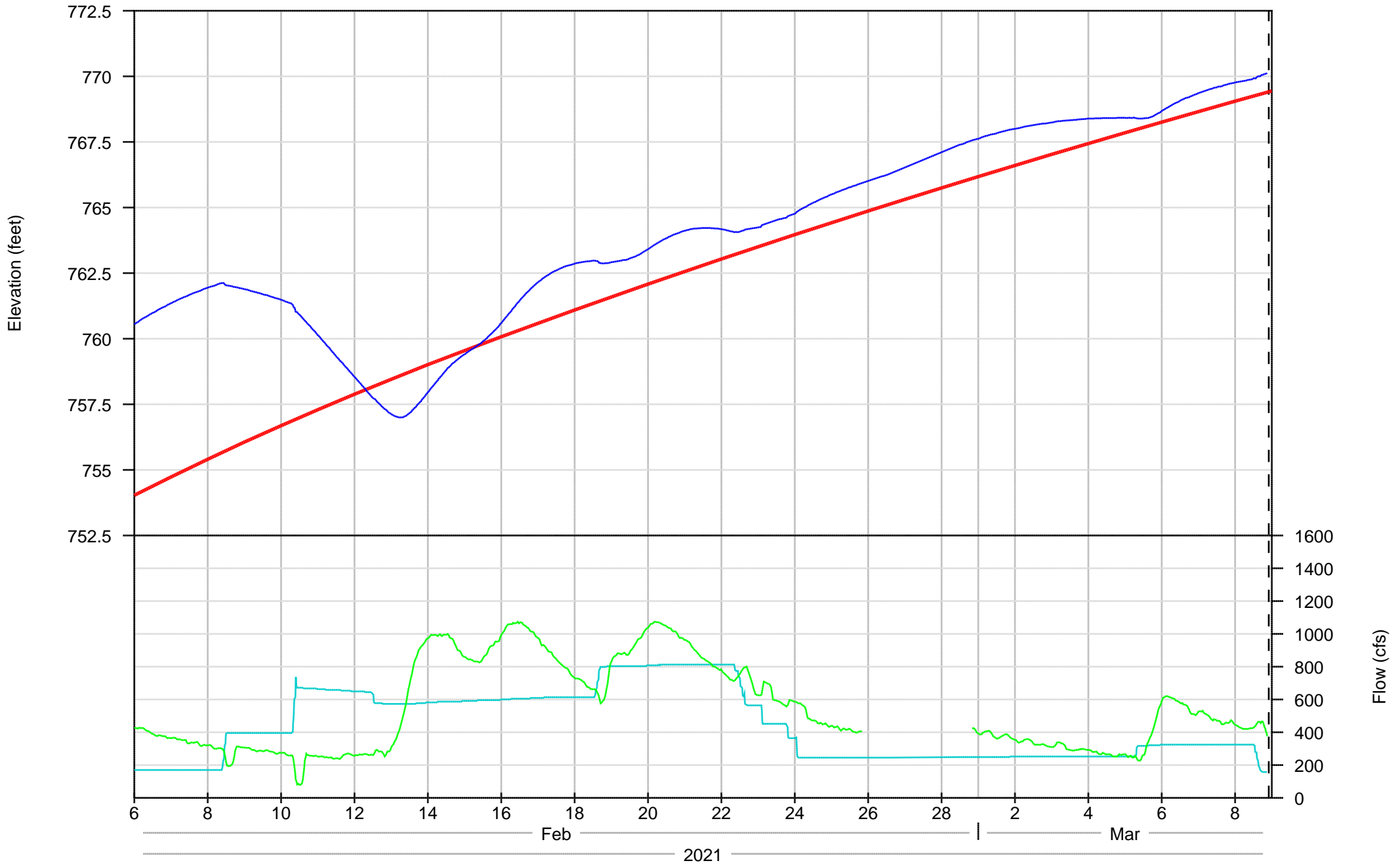
- Flow (inst)
- Bank Full (19470)
- Minor Flood (22130)



Cottage Grove Project Detail - 30 days

- Forebay (inst)
- Water Control Diagram
- Top of Flood Control (791)
- Top of Conservation (790)

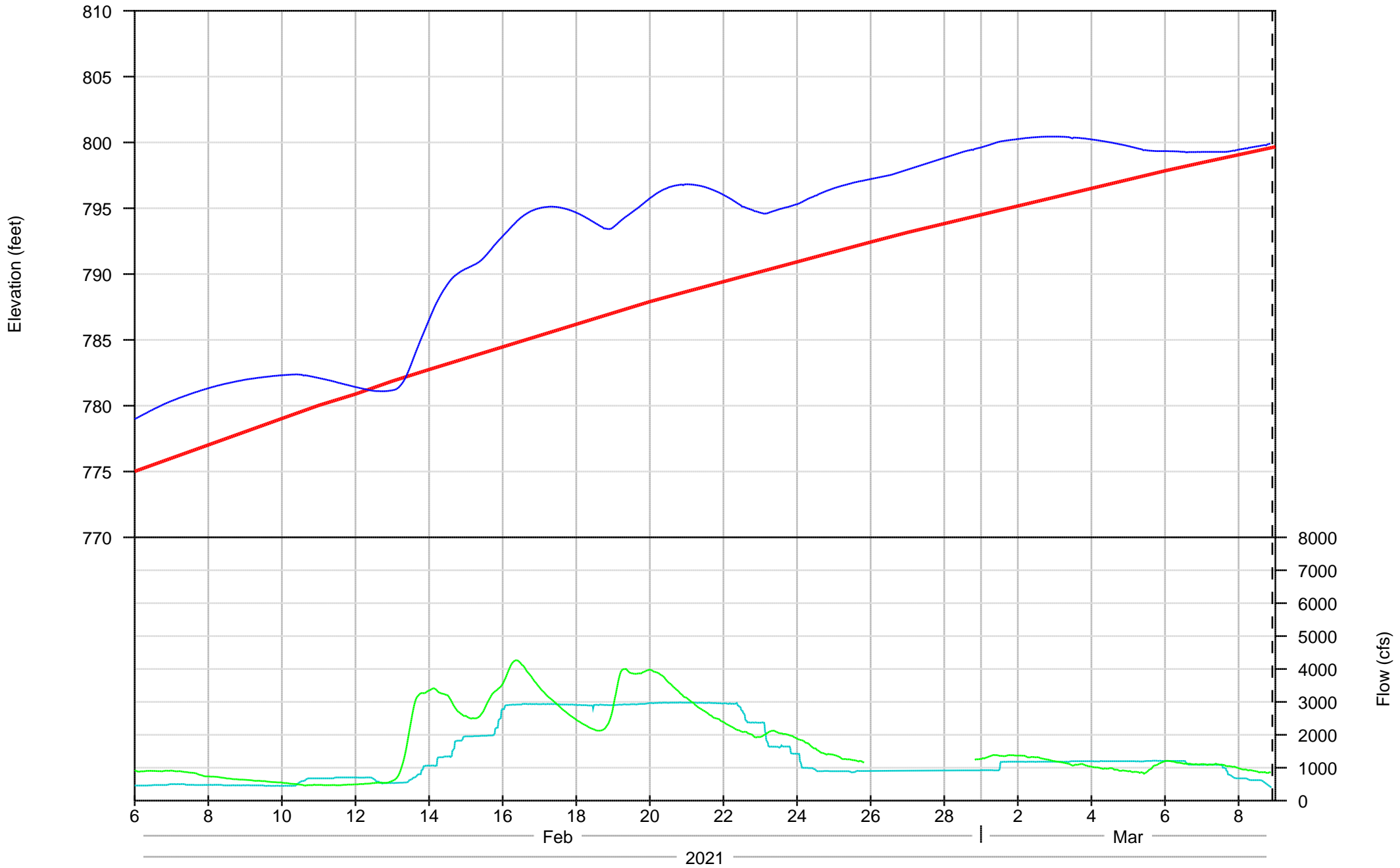
- Inflow (15min)
- Outflow (inst)



Dorena Project Detail - 30 days

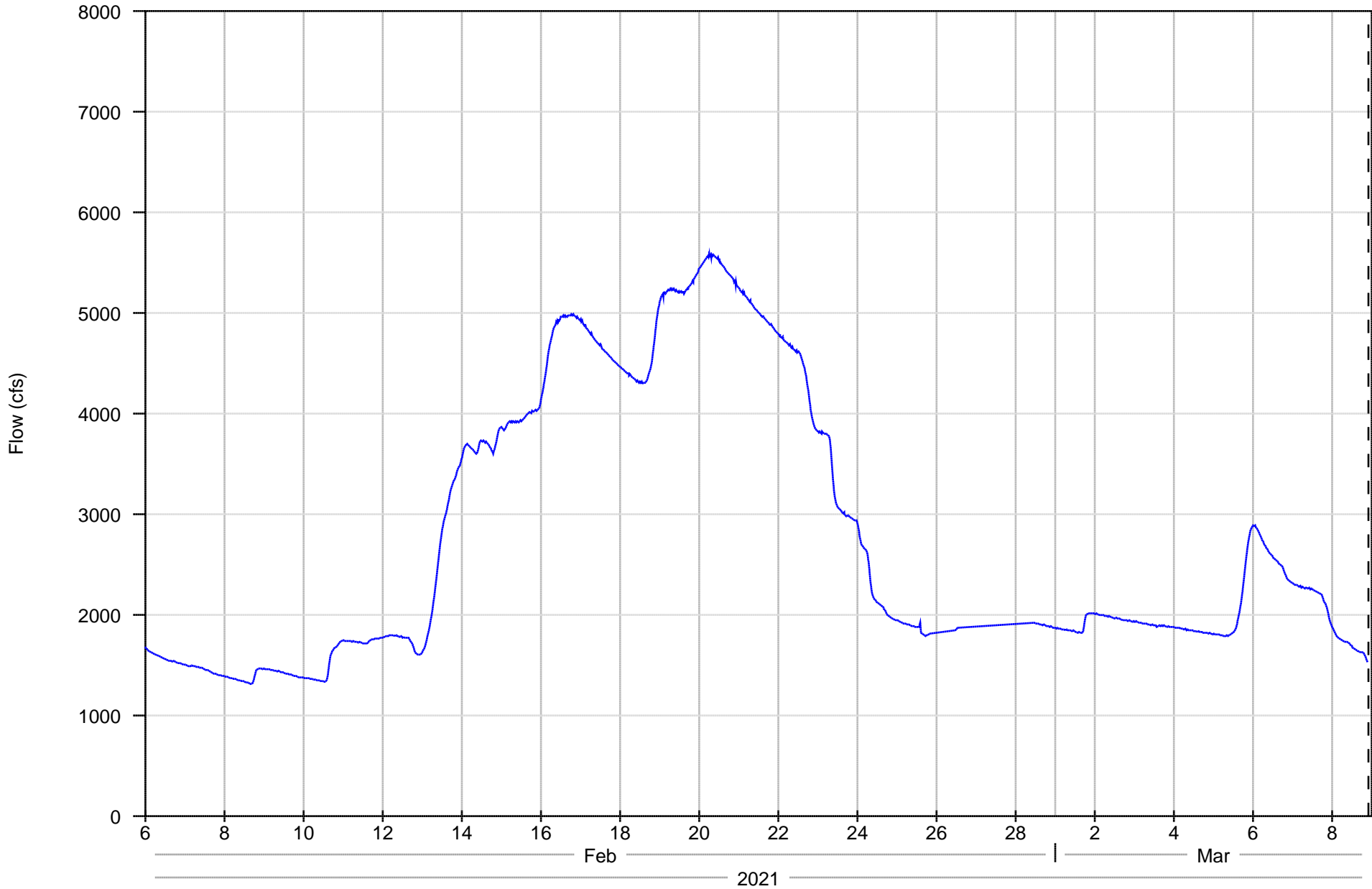
- Forebay (inst)
- Water Control Diagram
- Top of Flood Control (835)
- Top of Conservation (832)

- Inflow (15min)
- Outflow (inst)



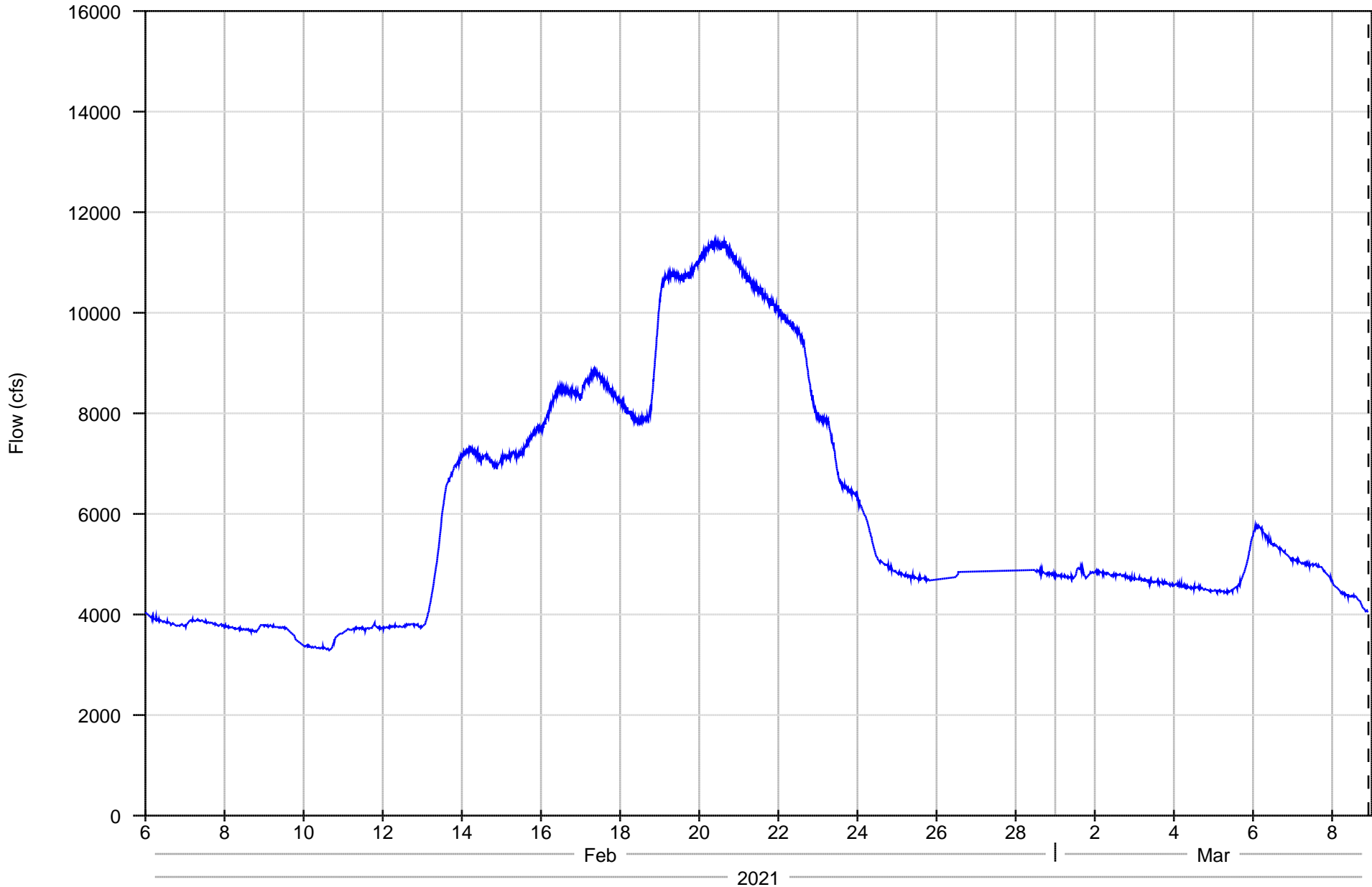
Coast Fork Willamette River near Goshen - 30 days

- Flow (inst)
- Bank Full (12340)
- Minor Flood (14900)
- Moderate Flood (21000)
- Major Flood (40020)



Willamette River at Eugene - 30 days

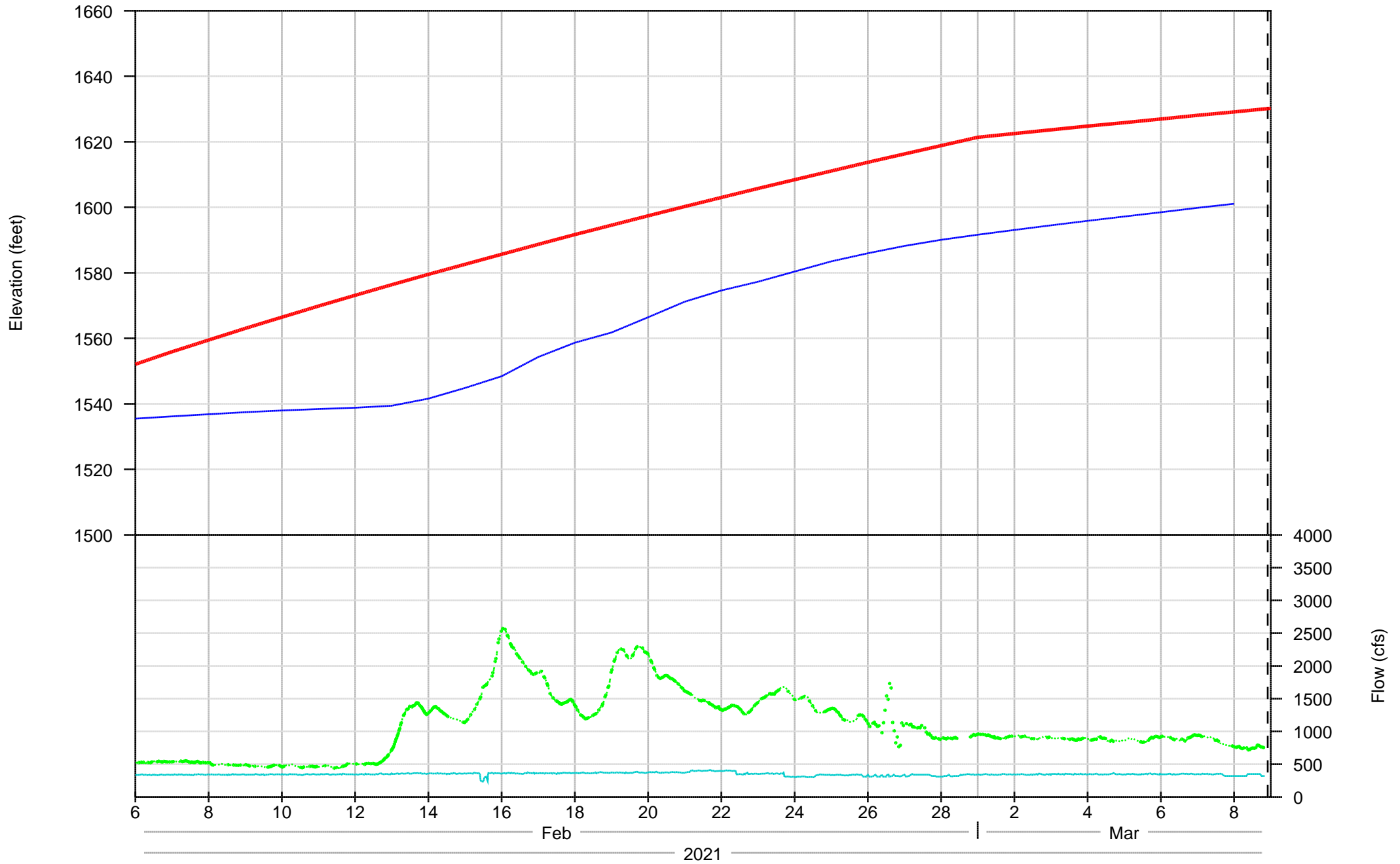
- Flow (inst)
- Bank Full (39500)
- Minor Flood (52600)
- Major Flood (94300)



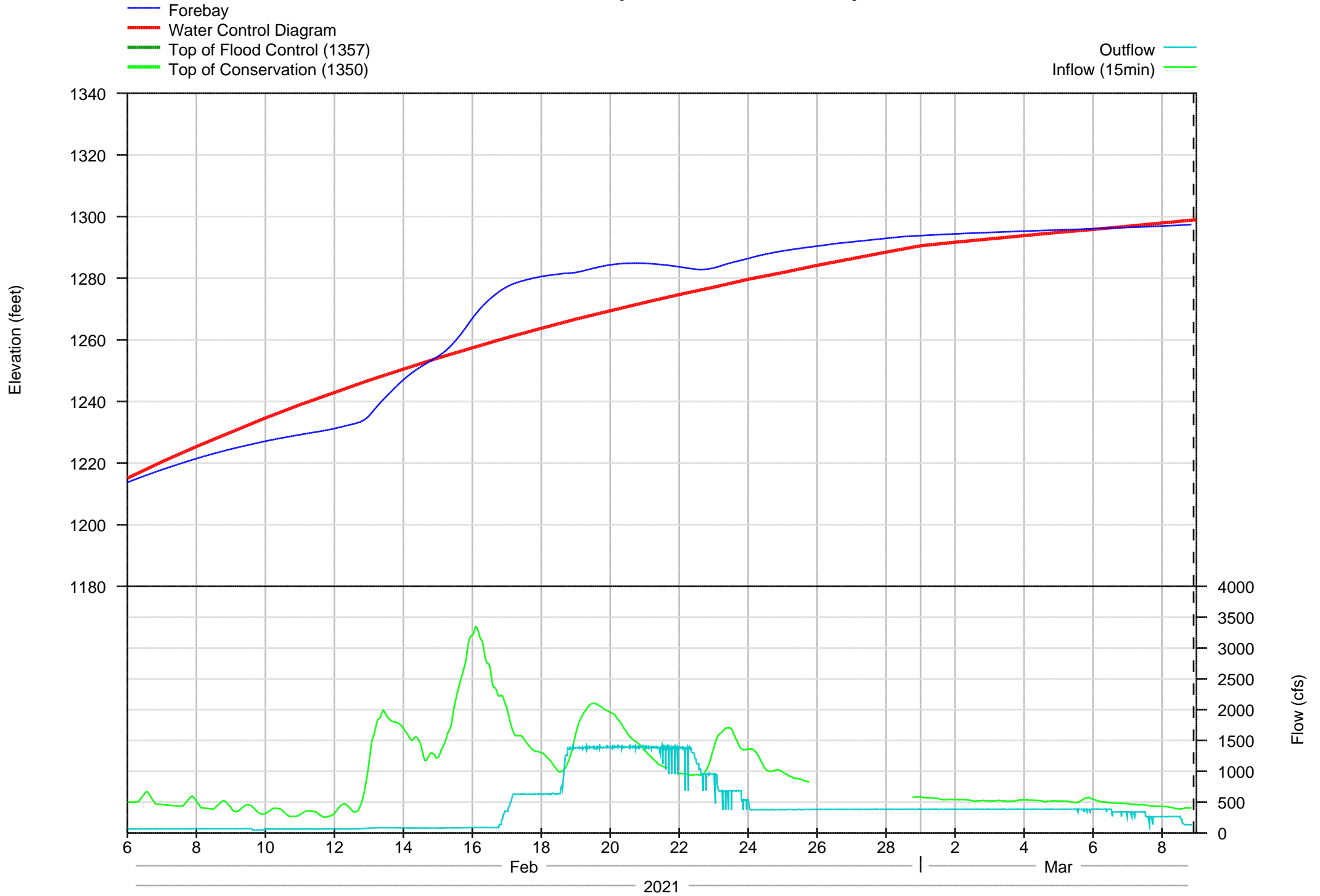
Cougar Project Detail - 30 days

- Forebay (1day)
- Water Control Diagram
- Top of Flood Control (1699)
- Top of Conservation (1690)

- Outflow
- Inflow (15min)

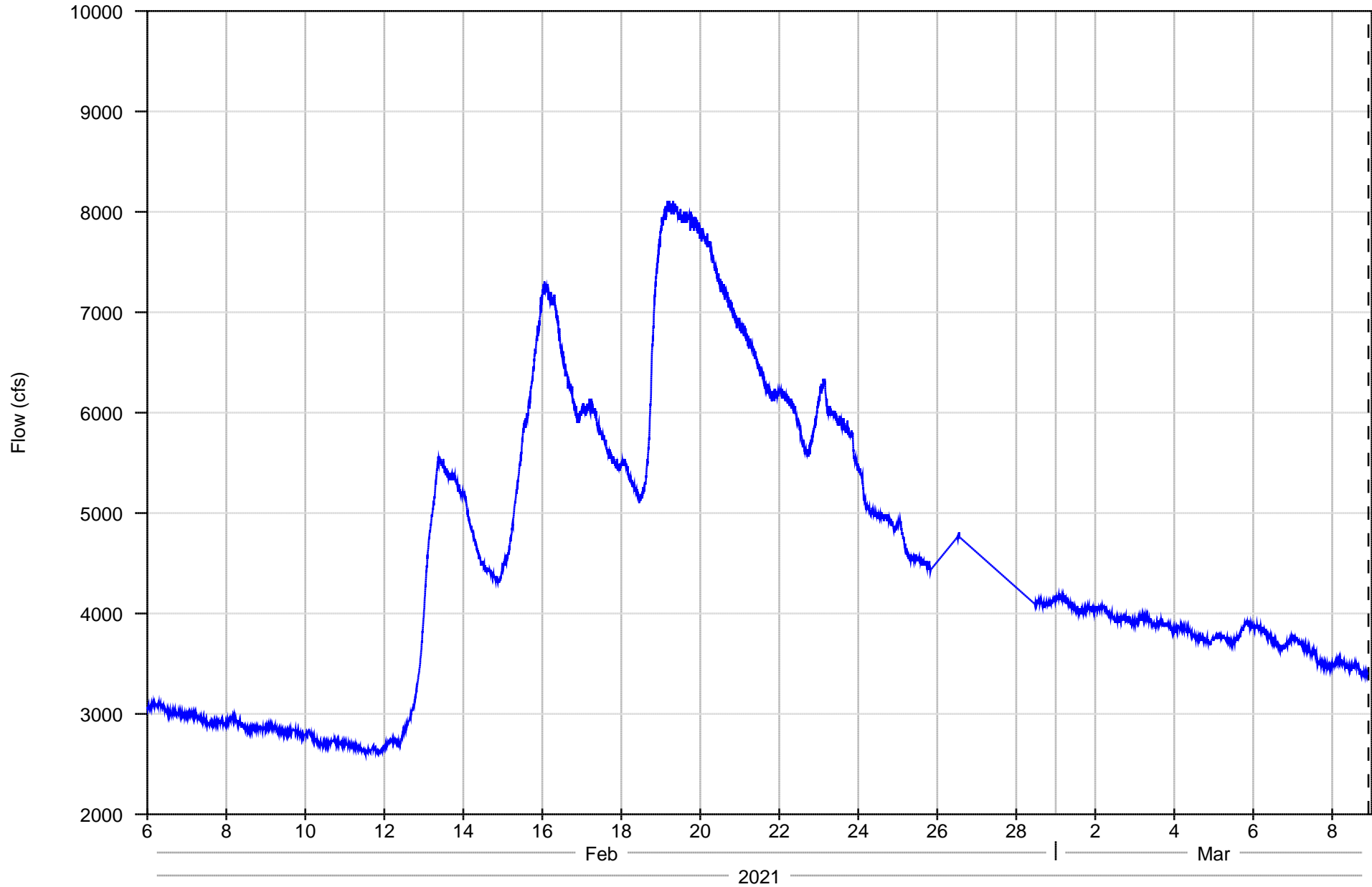


Blue River Project Detail - 30 days



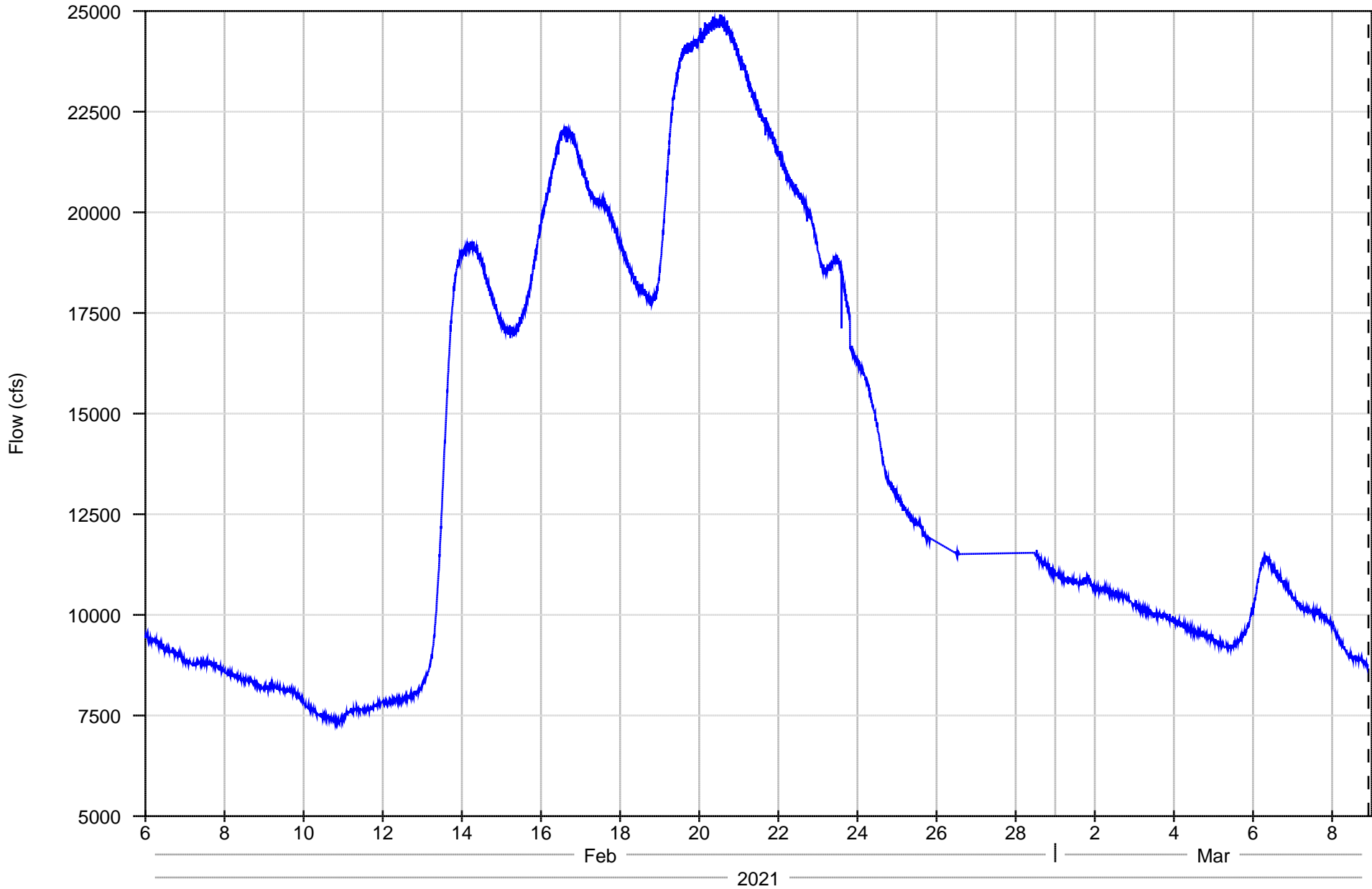
McKenzie River near Vida - 30 days

- Flow (inst)
- Bank Full (22180)
- Minor Flood (35040)
- Major Flood (49480)

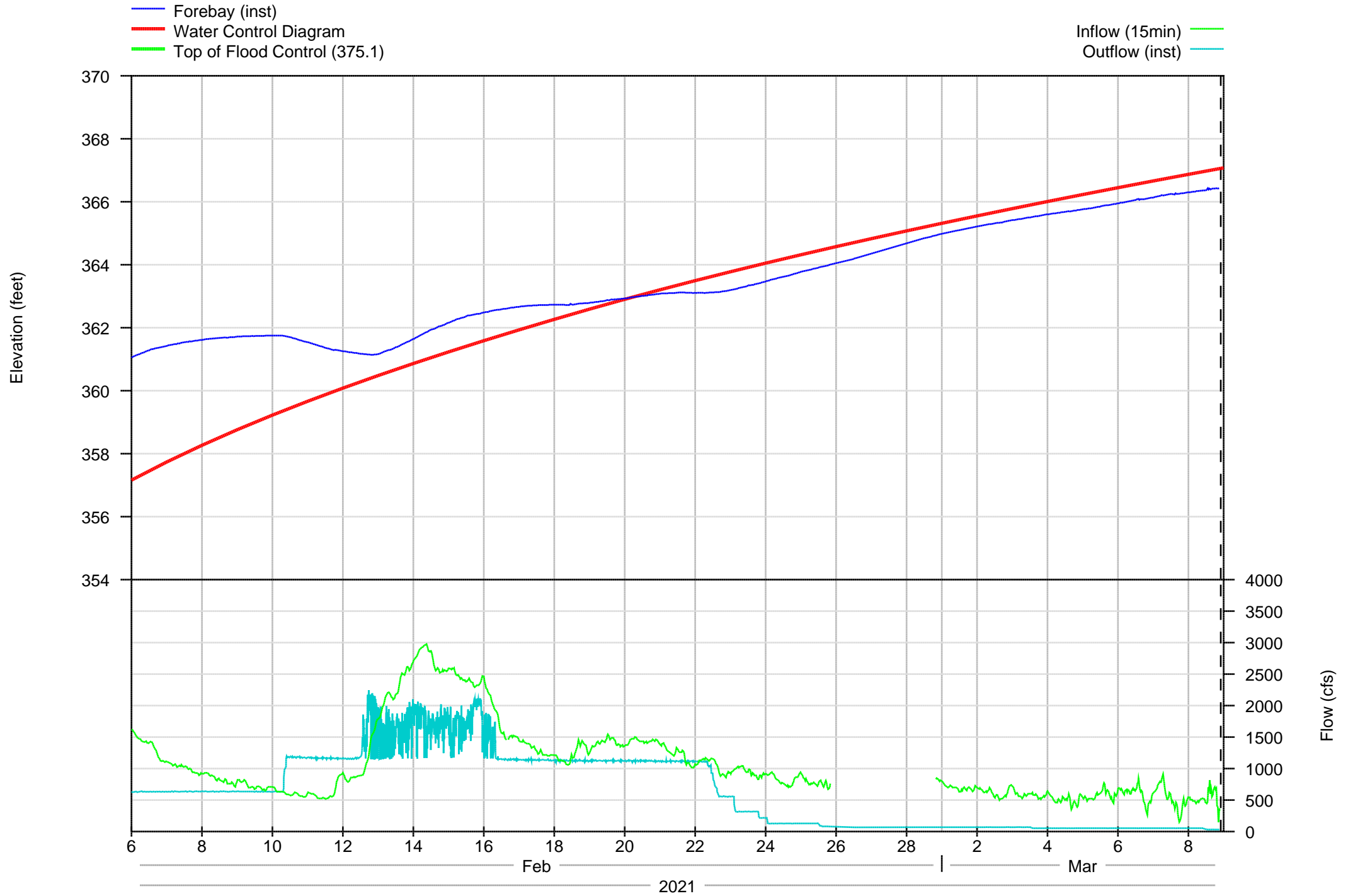


Willamette River at Harrisburg - 30 days

- Flow (inst)
- Bank Full (37680)
- Minor Flood (64790)
- Major Flood (100100)

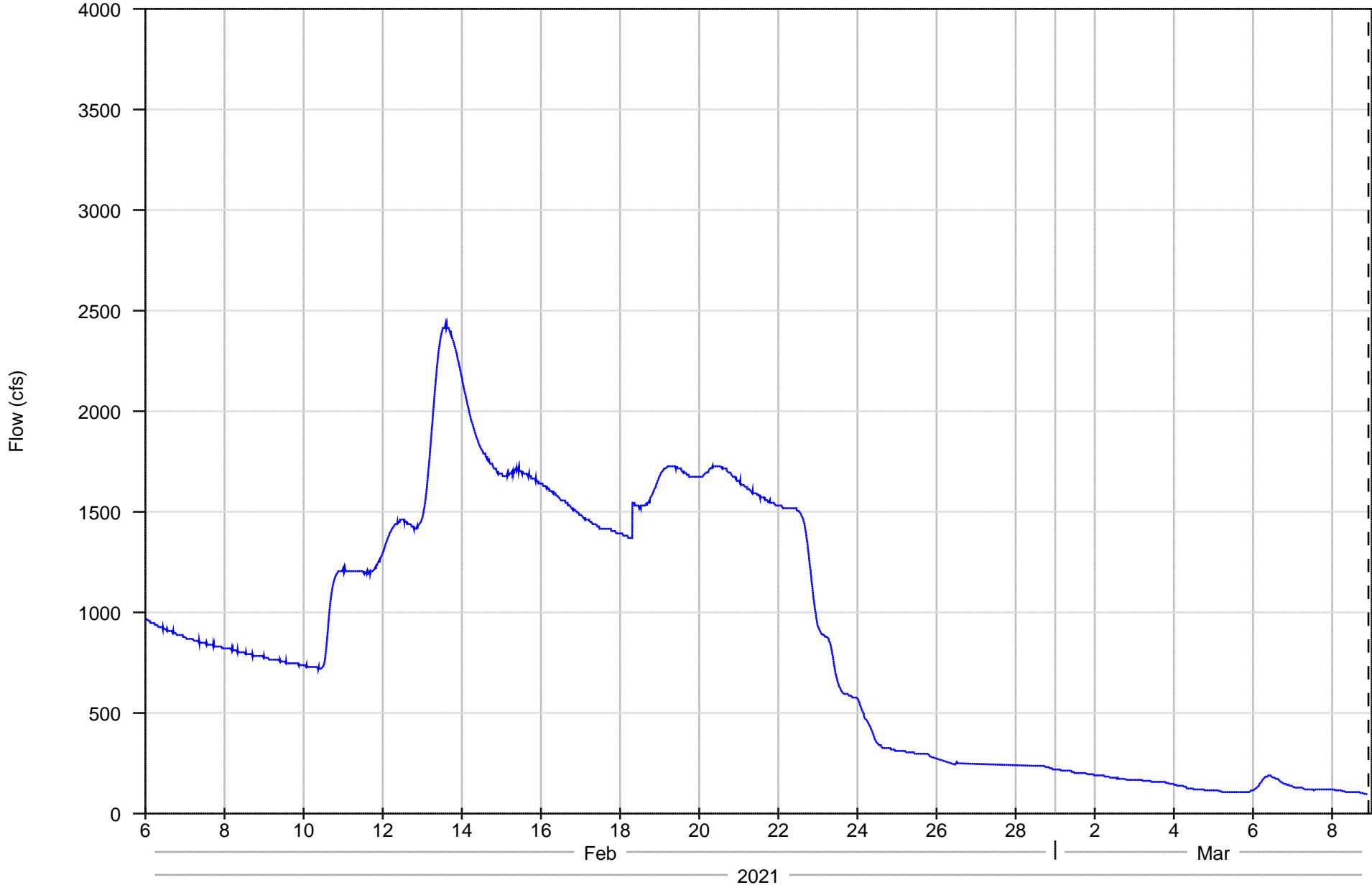


Fern Ridge Project Detail - 30 days



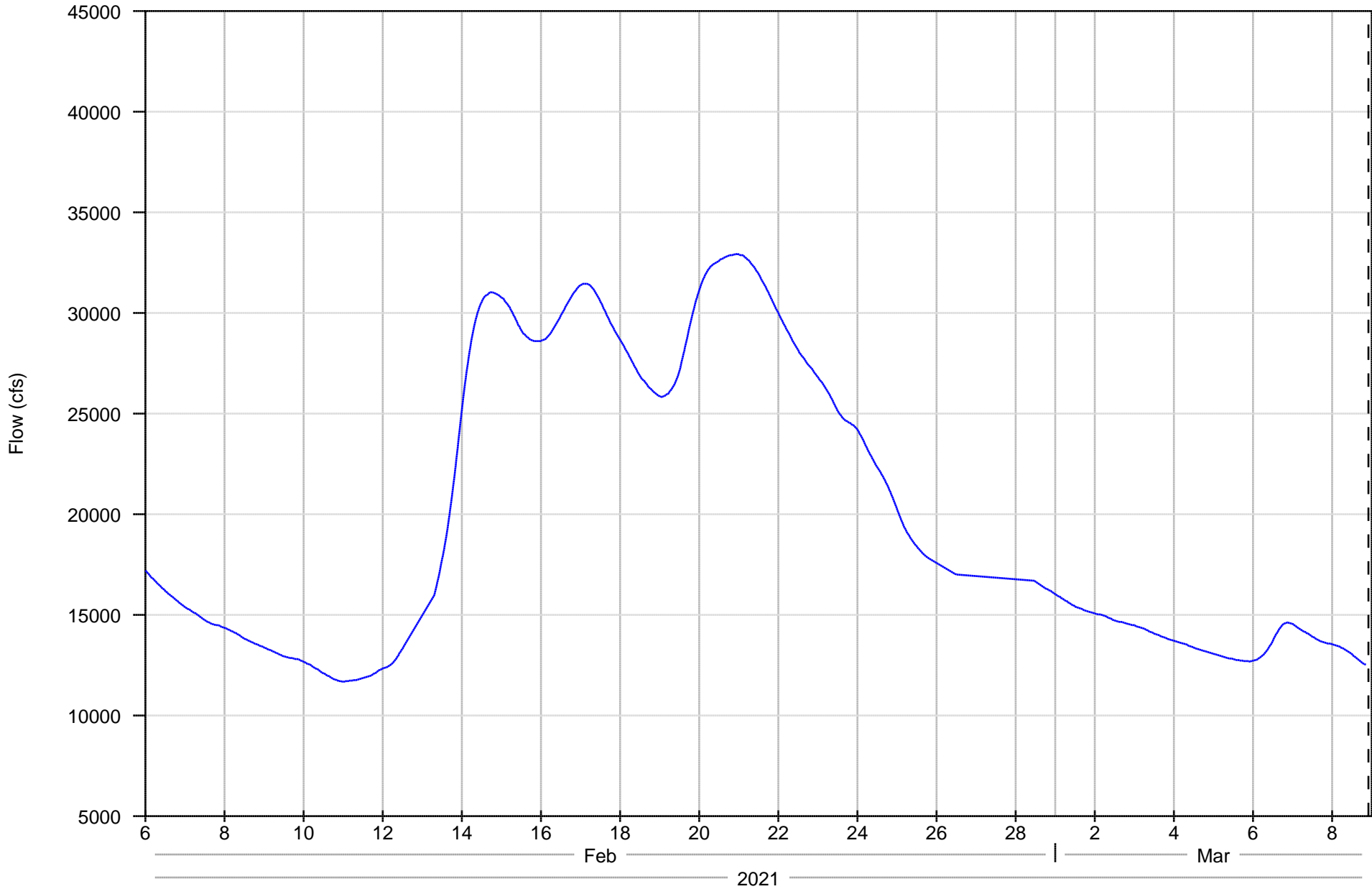
Long Tom River at Monroe - 30 days

- Flow (inst)
- Bank Full (5660)
- Minor Flood (6780)



Willamette River at Albany - 30 days

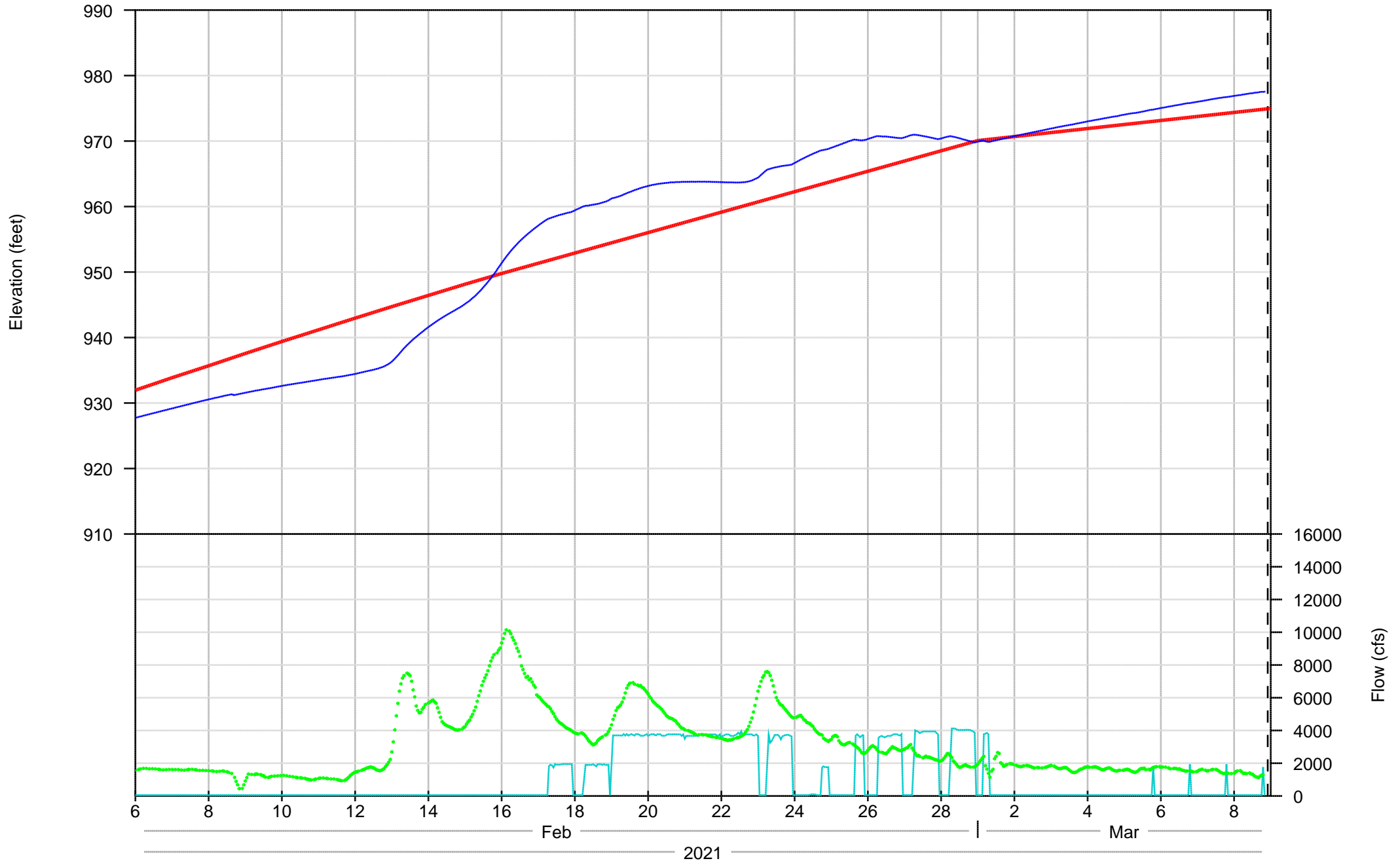
- Flow (inst)
- Bank Full (68590)
- Minor Flood (85440)
- Moderate Flood (124420)
- Major Flood (152630)



Green Peter Project Detail - 30 days

- Forebay (inst)
- Water Control Diagram
- Top of Flood Control (1015)
- Top of Conservation (1010)

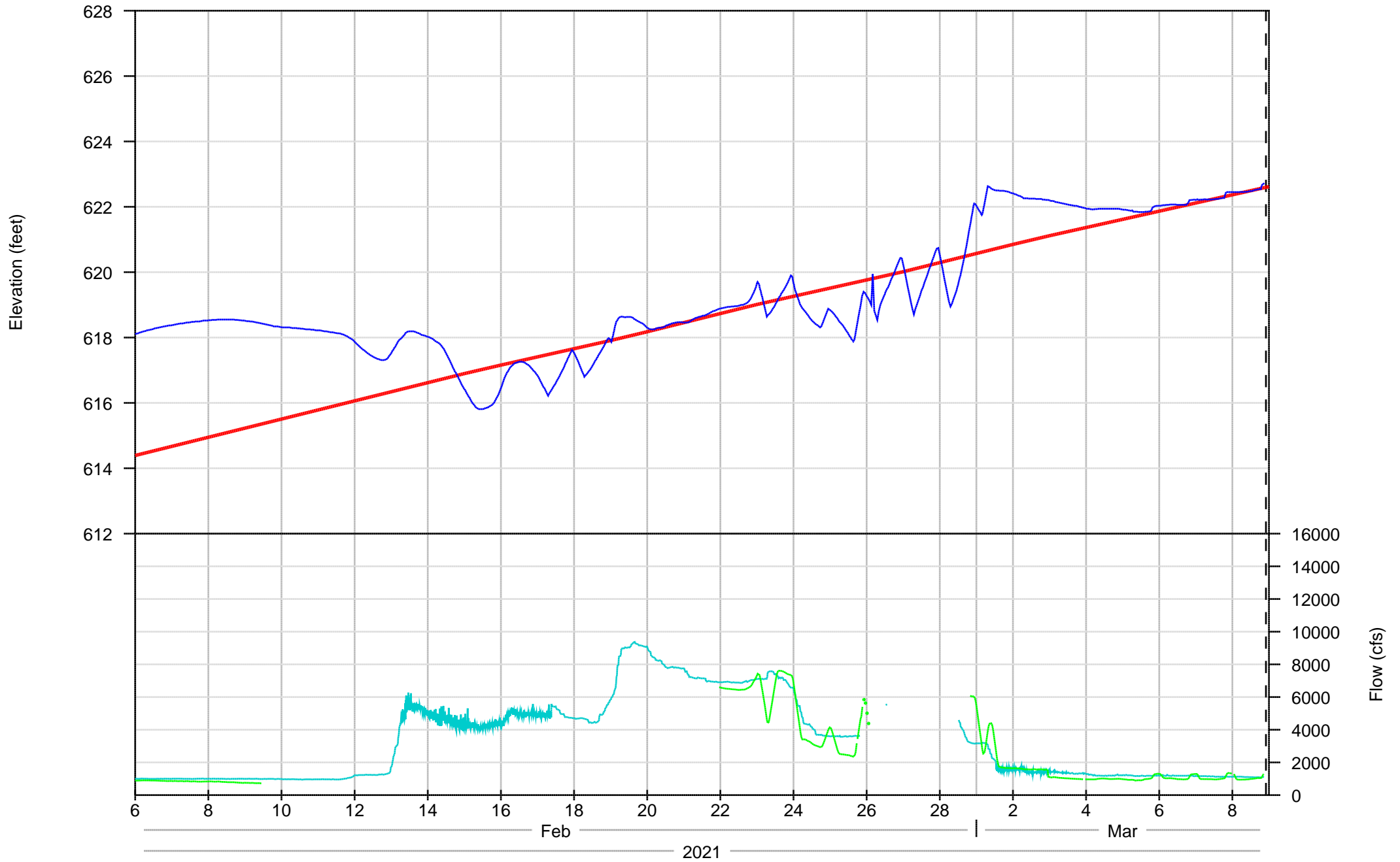
- Inflow (15min)
- Outflow (inst)



Foster Project Detail - 30 days

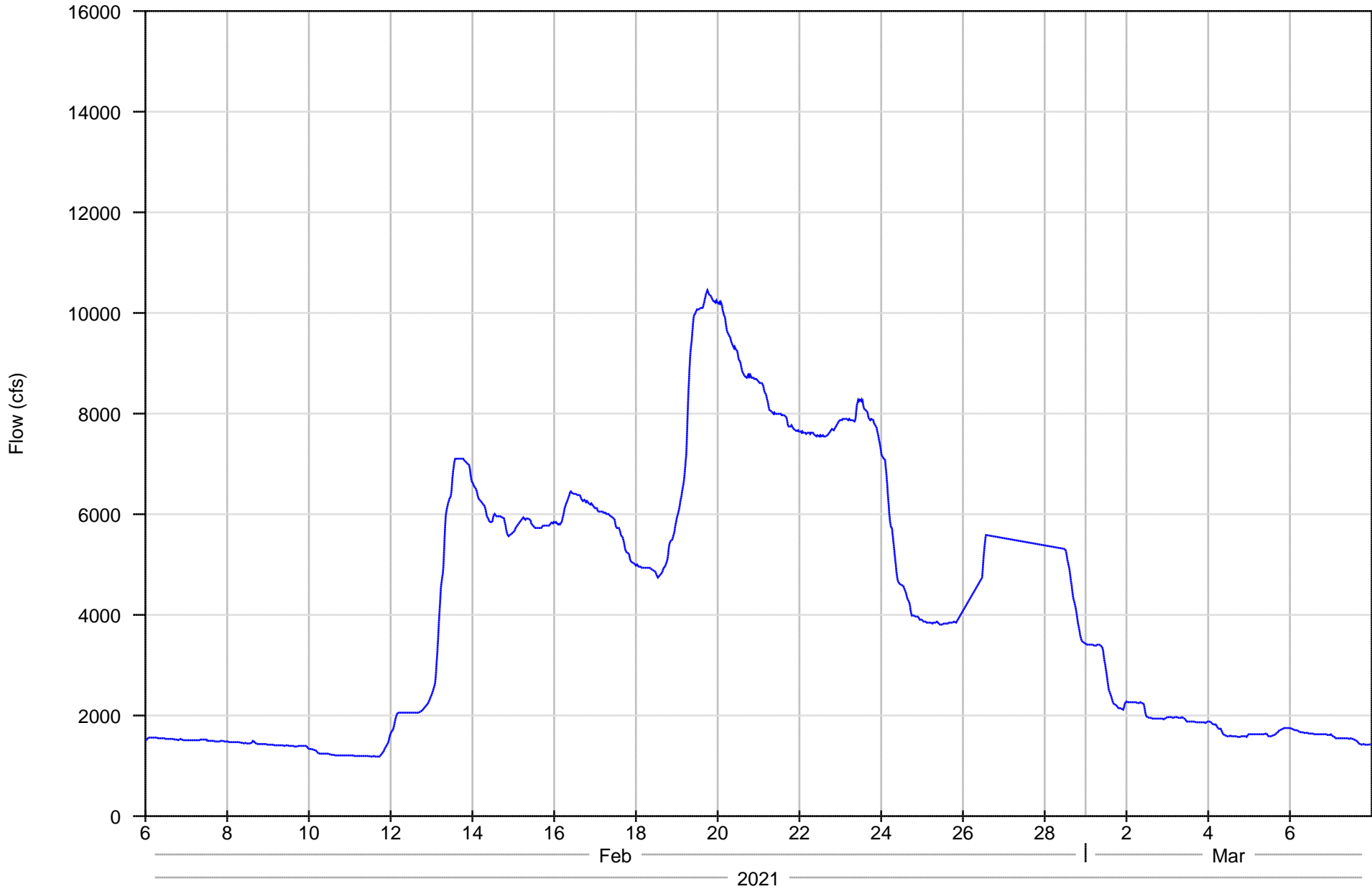
- Forebay (inst)
- Water Control Diagram
- Top of Flood Control (641)
- Top of Conservation (637)

- Inflow (15min)
- Outflow (1hr)



South Santiam River at Waterloo - 30 days

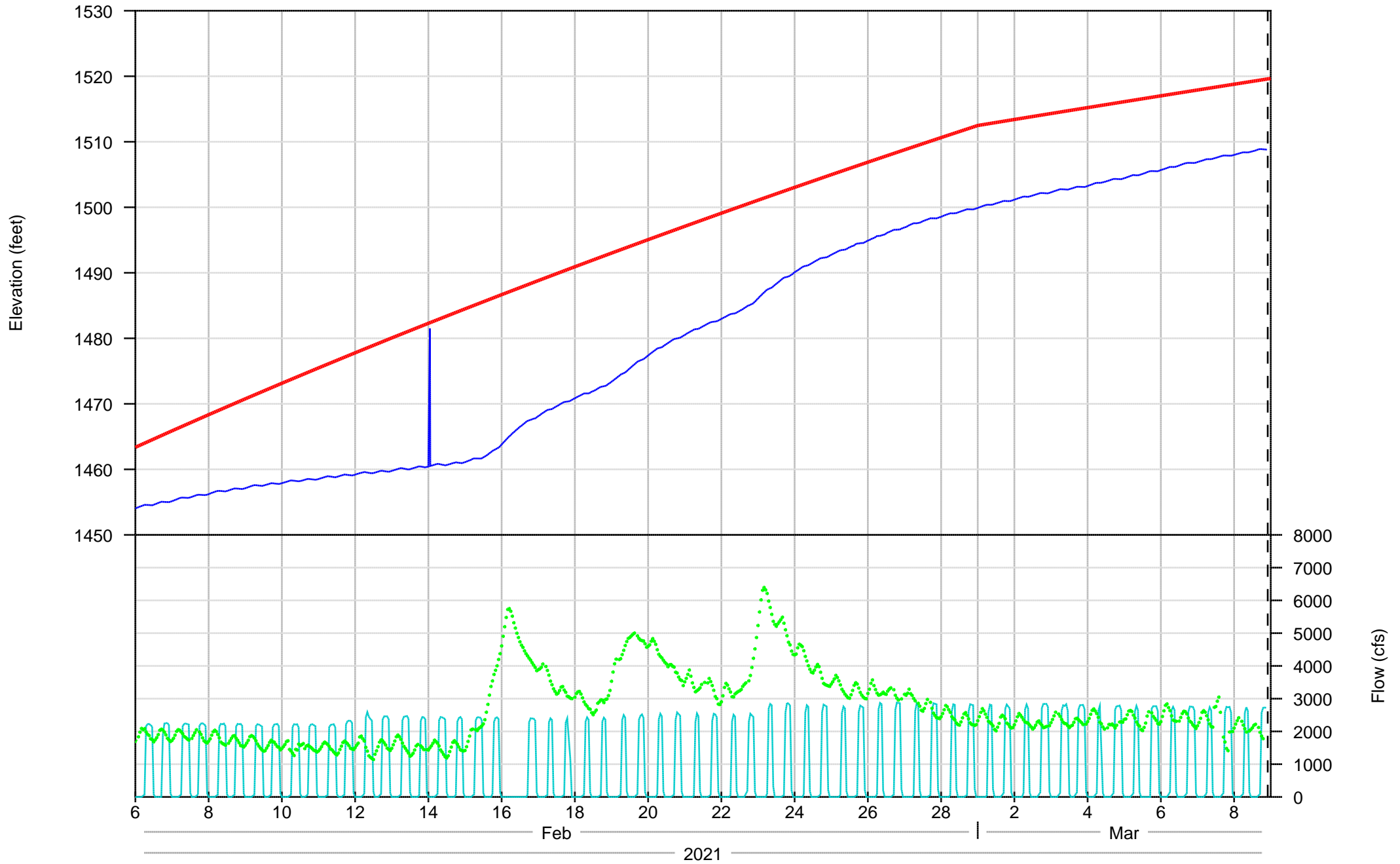
- Flow (inst)
- Bank Full (19030)
- Minor Flood (25650)
- Major Flood (42690)



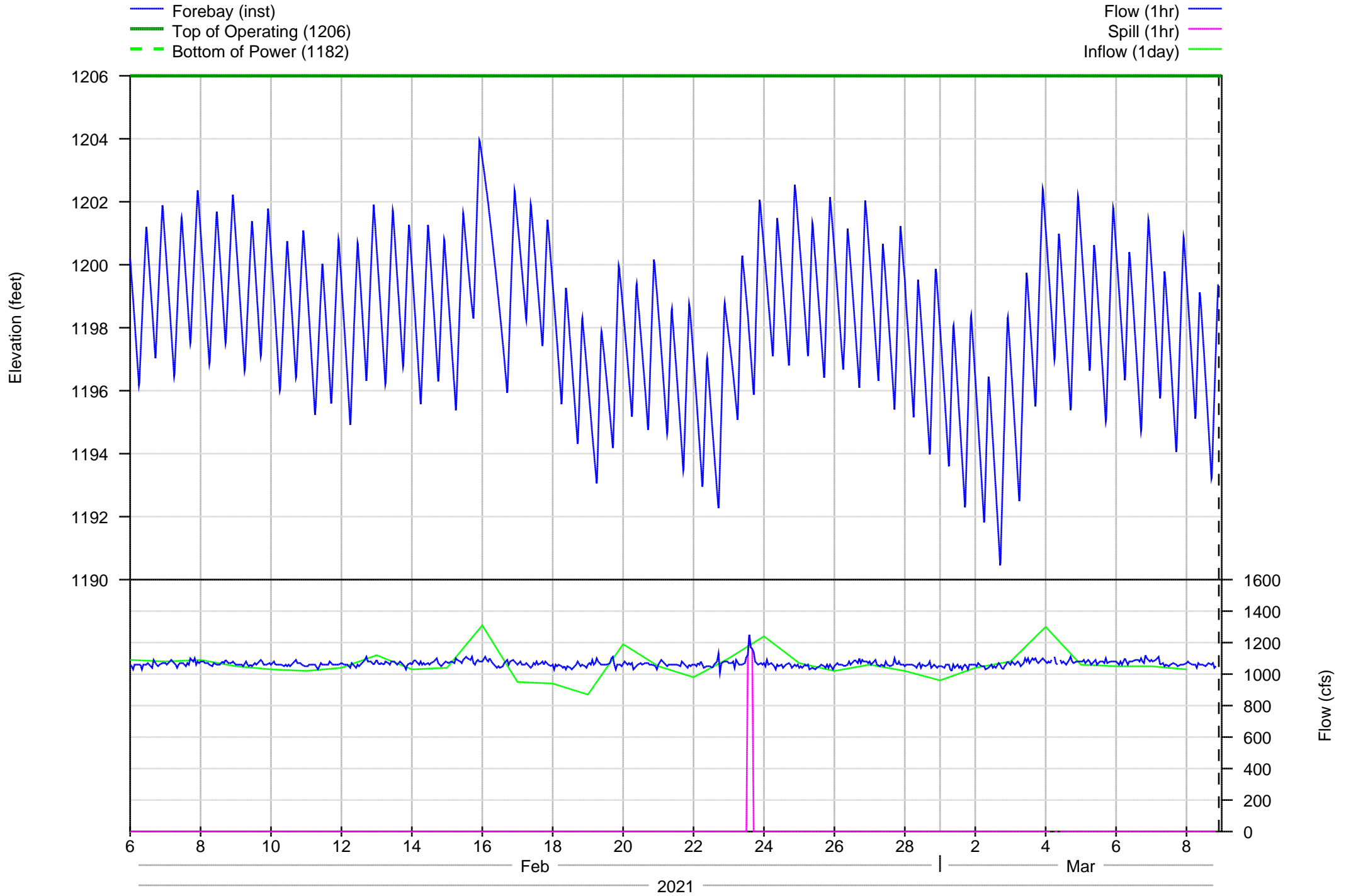
Detroit Project Detail - 30 days

- Forebay (inst)
- Water Control Diagram
- Top of Max Flood Control (1574)
- Top of Flood Control (1569)
- Top of Conservation (1563.5)

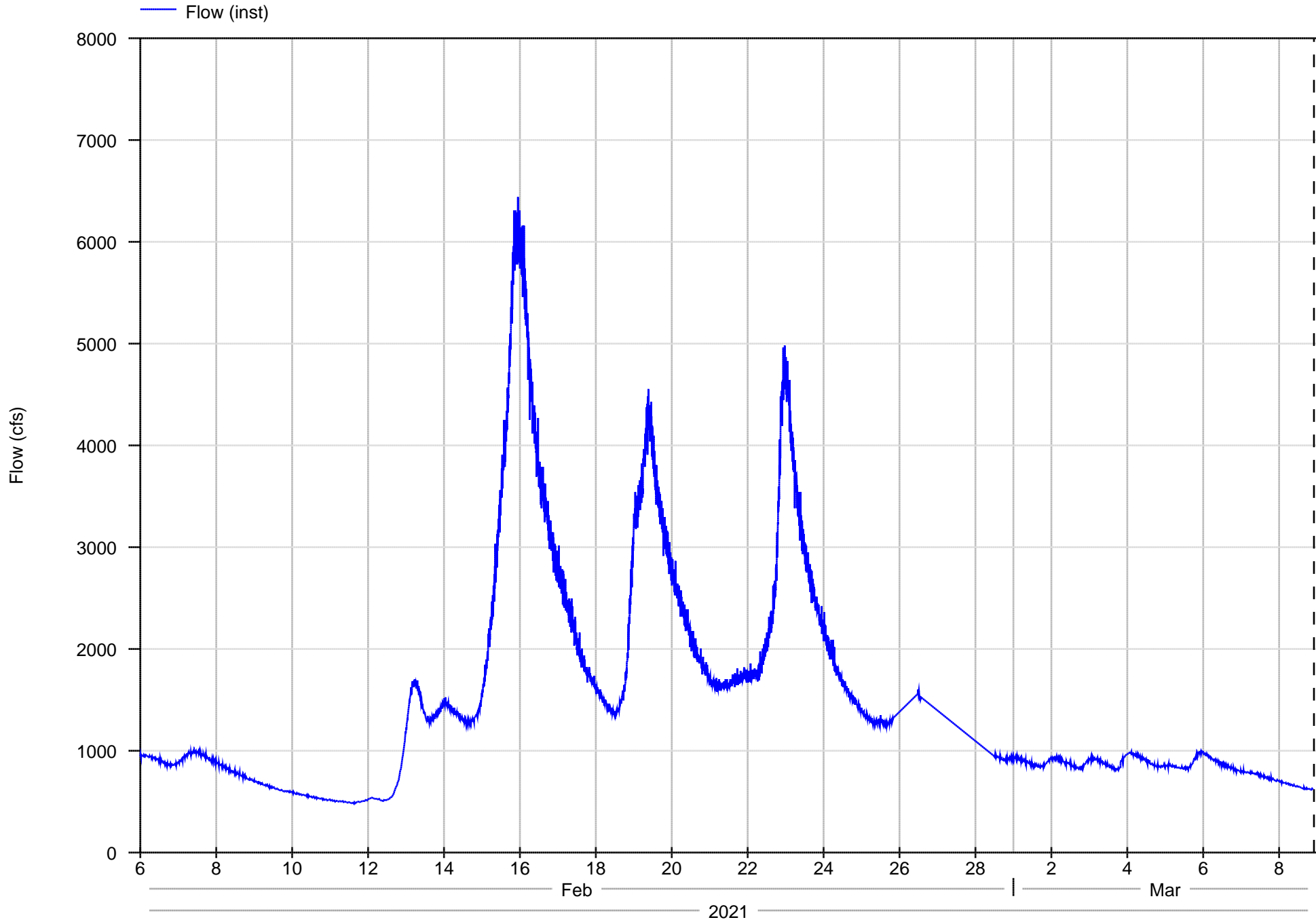
- Inflow (15min)
- Outflow (inst)



Big Cliff Detail - 30 days

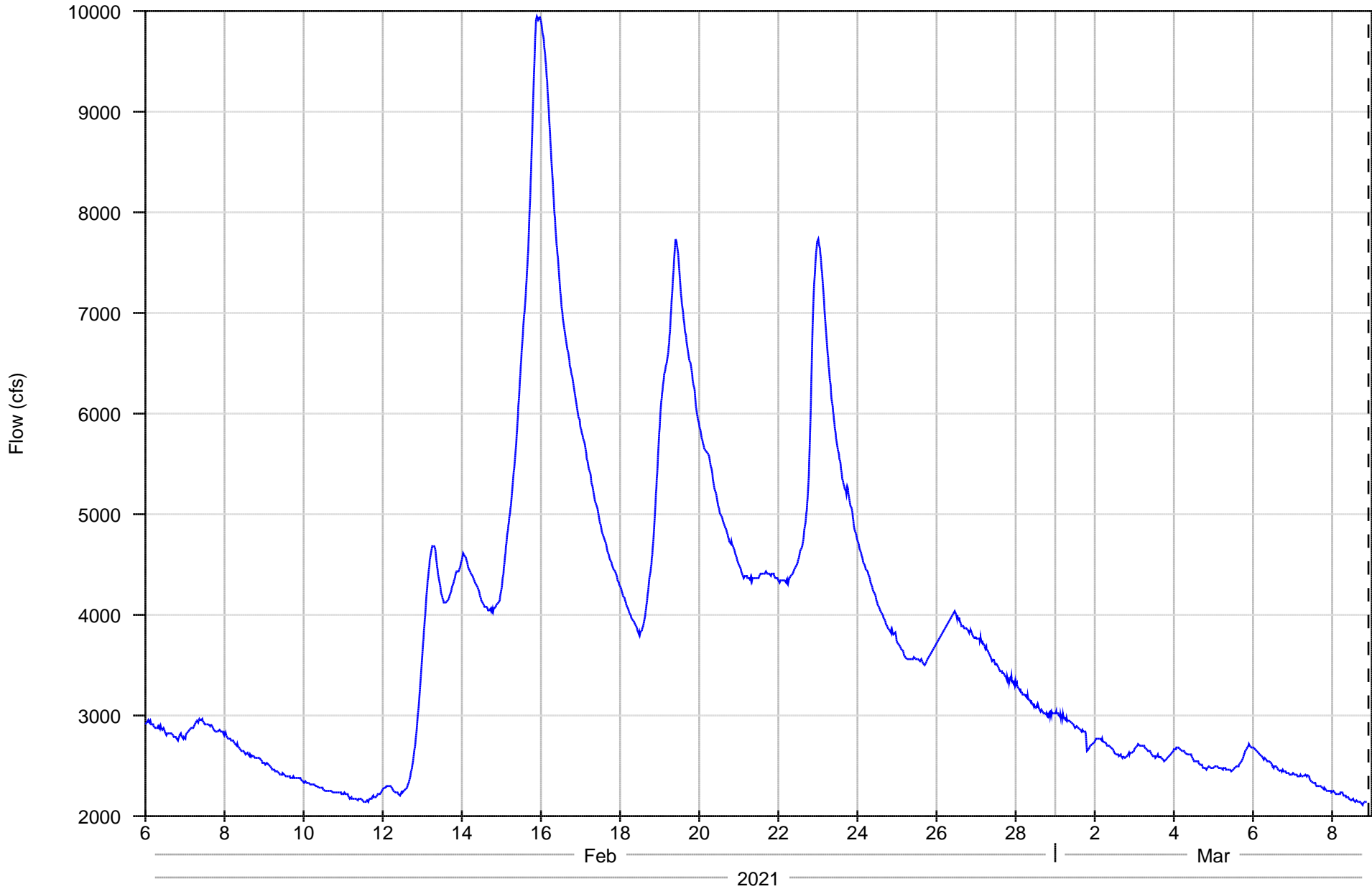


Little North Santiam River near Mehama - 30 days



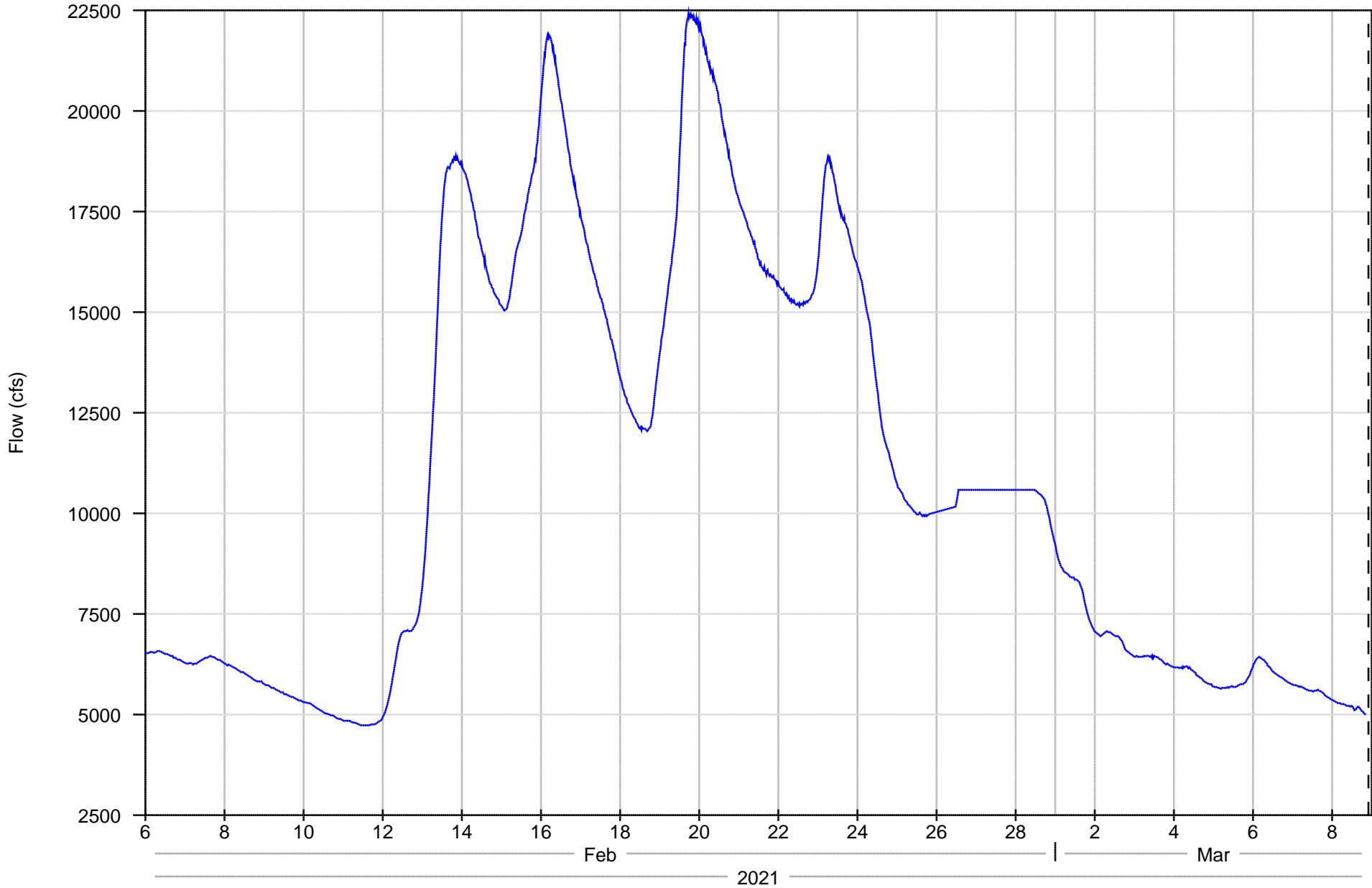
North Santiam River at Mehama - 30 days

- Flow (inst)
- Bank Full (16450)
- Minor Flood (31830)
- Major Flood (54650)



Santiam River at Jefferson - 30 days

- Flow (inst)
- Bank Full (43020)
- Minor Flood (55920)
- Moderate Flood (101080)
- Major Flood (208640)



Willamette River at Salem - 30 days

- Flow (inst)
- Bank Full (94000)
- Minor Flood (154120)
- Major Flood (202090)

