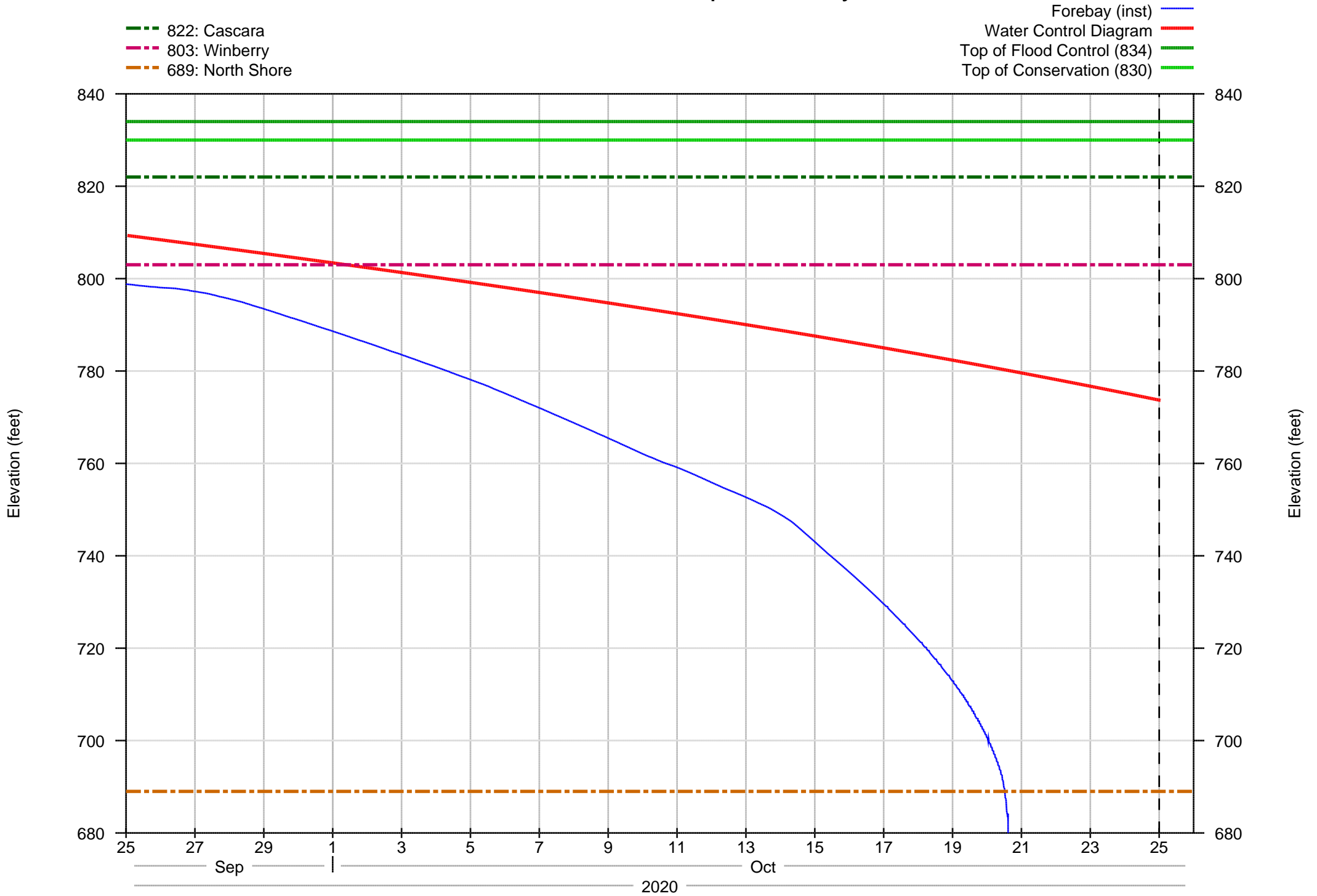
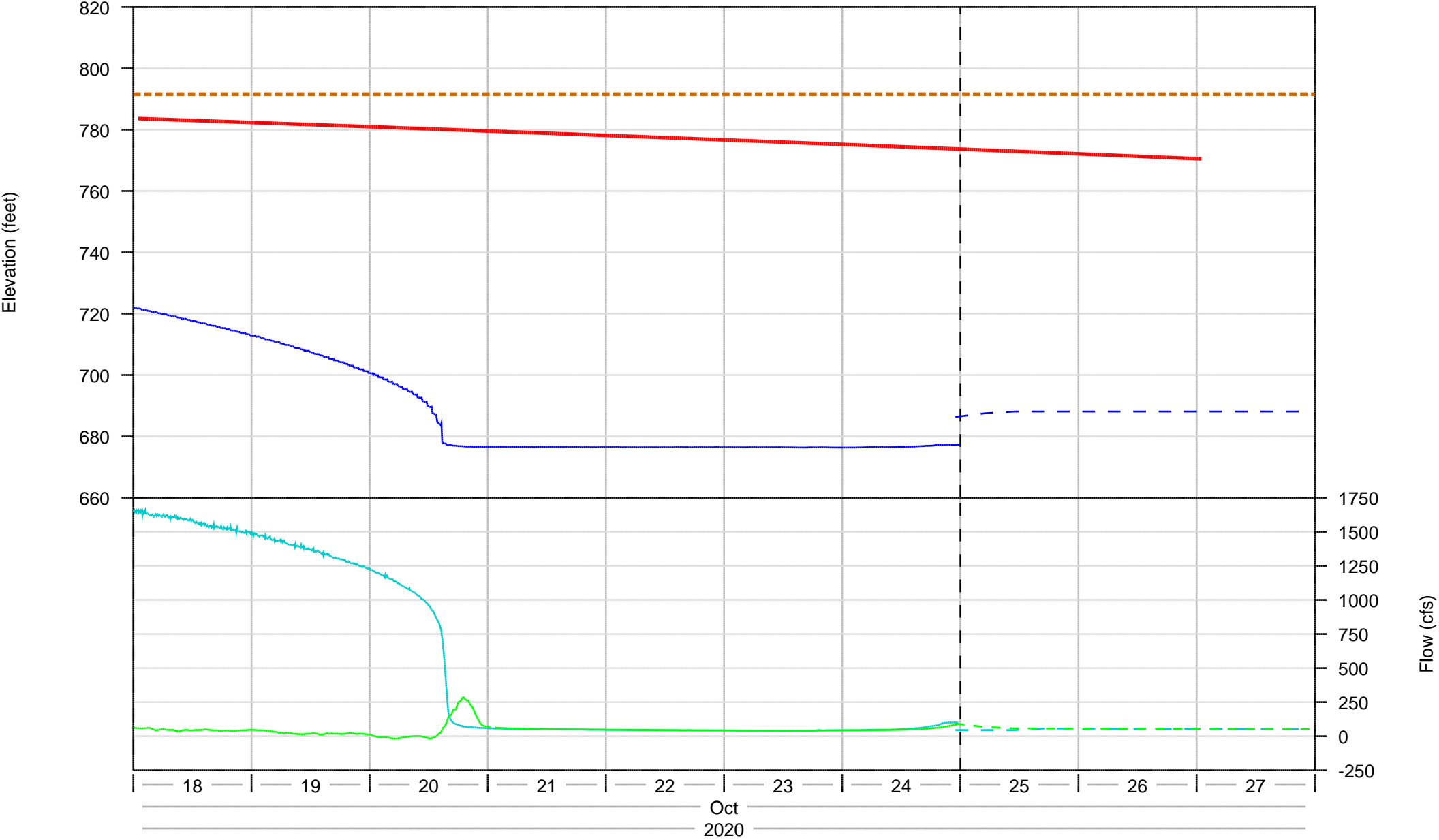


# Fall Creek Boat Ramps - 30 days

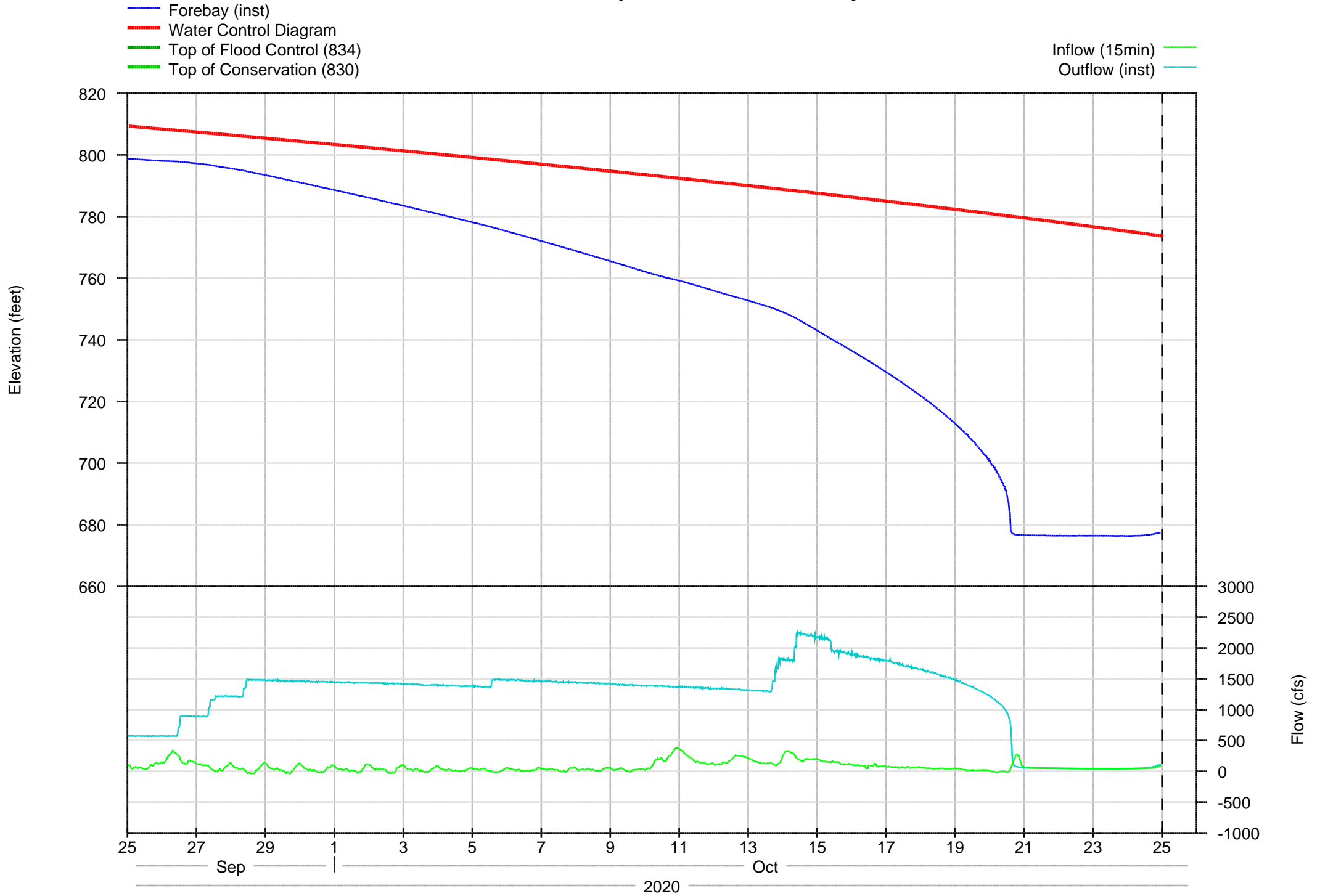


# Fall Creek Project Detail - 7 days

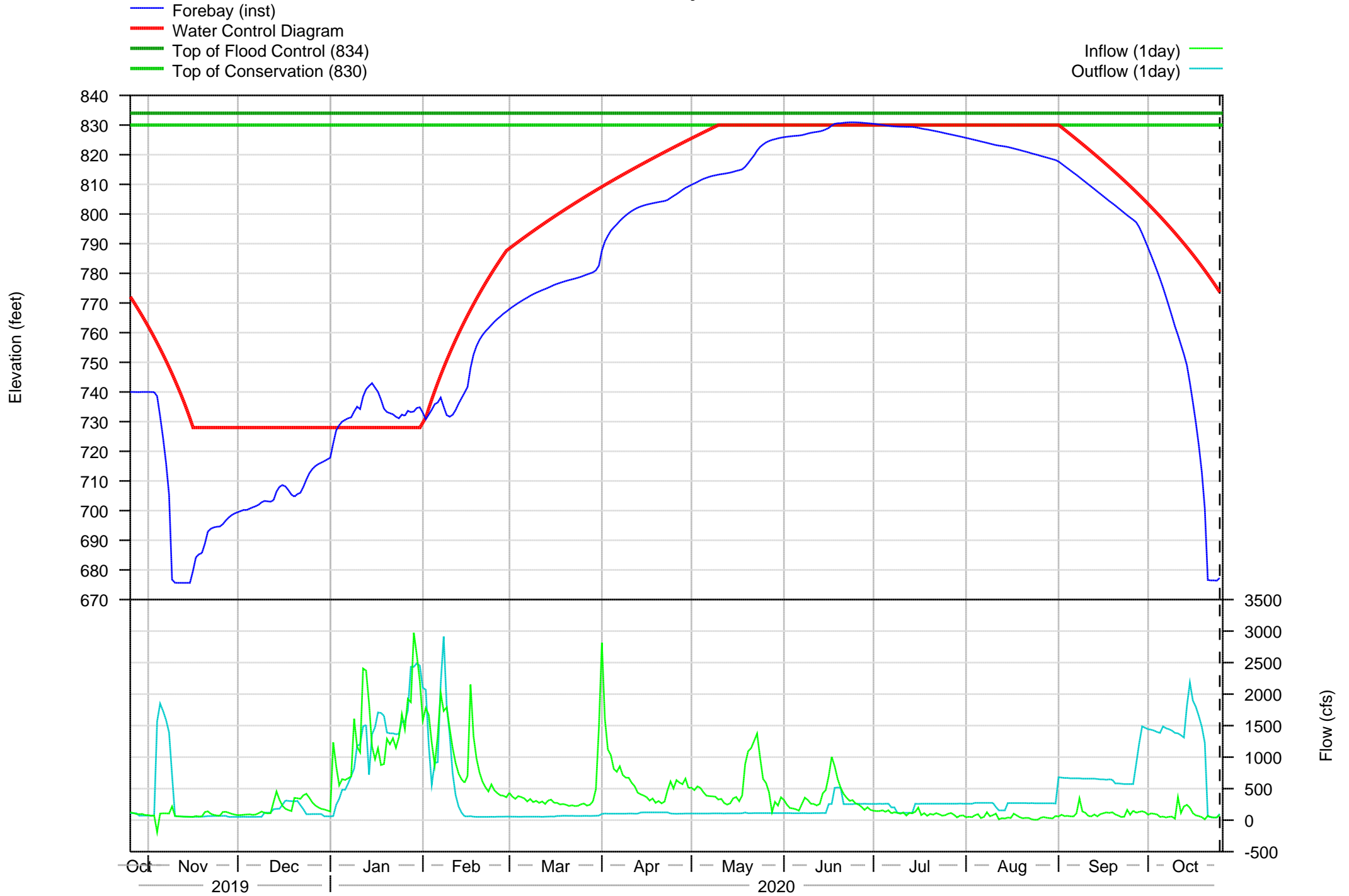
- Forebay (inst)
- - Forecast Forebay (6hr)
- Water Control Diagram
- Top of Flood Control (834)
- Top of Conservation (830)
- - Spillway Crest (791.6)
- Inflow (15min)
- - Forecast Inflow (6hr)
- Outflow (inst)
- - Forecast Outflow (6hr)



# Fall Creek Project Detail - 30 days



# Fall Creek Project Annual



# Fall Creek Storage - 30 days

- Storage (inst)
- Water Control Diagram
- Spillway Crest (59.014)
- Top of Flood Control (123.162)
- Bottom of Multi-Purpose (9.505)

