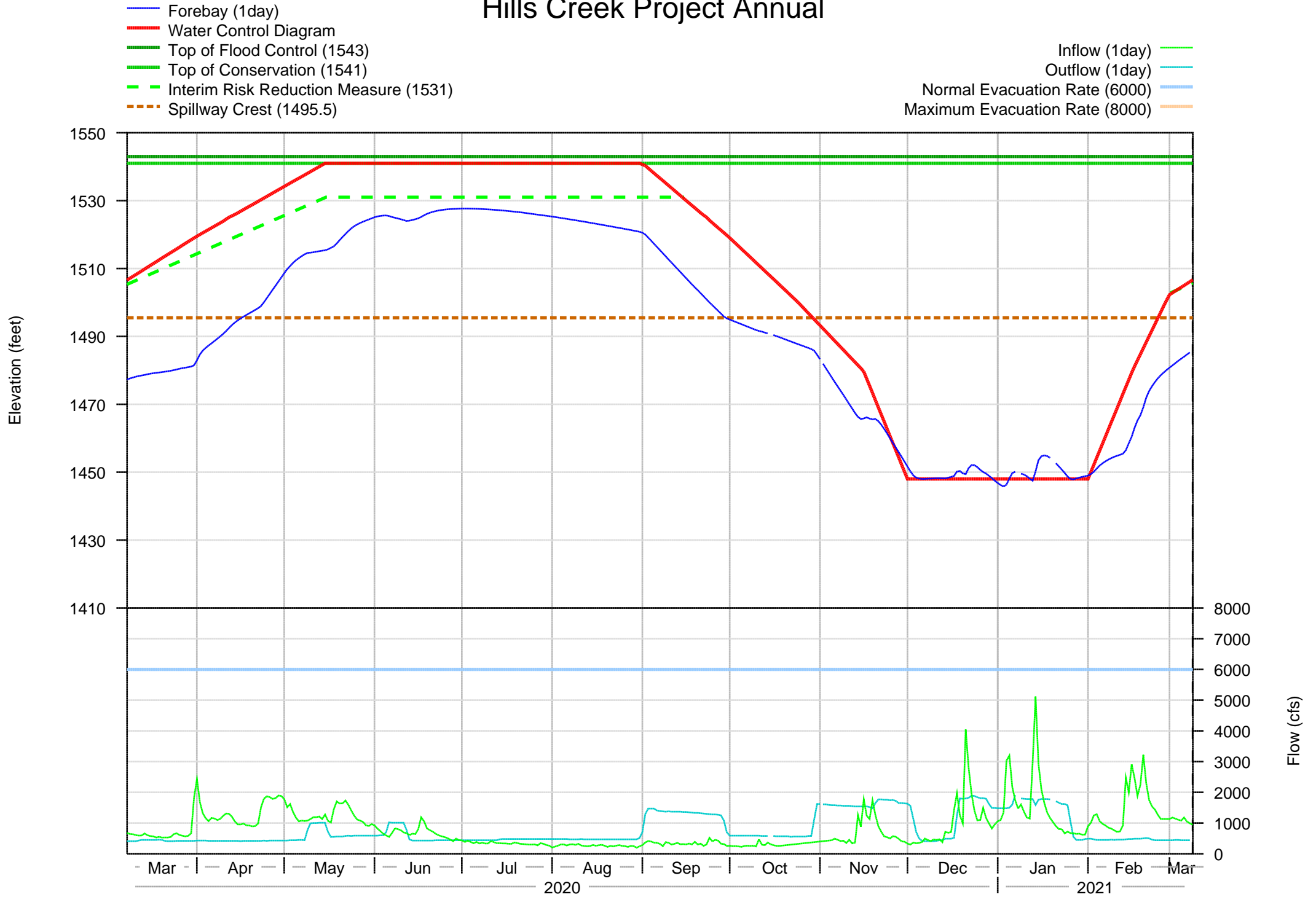


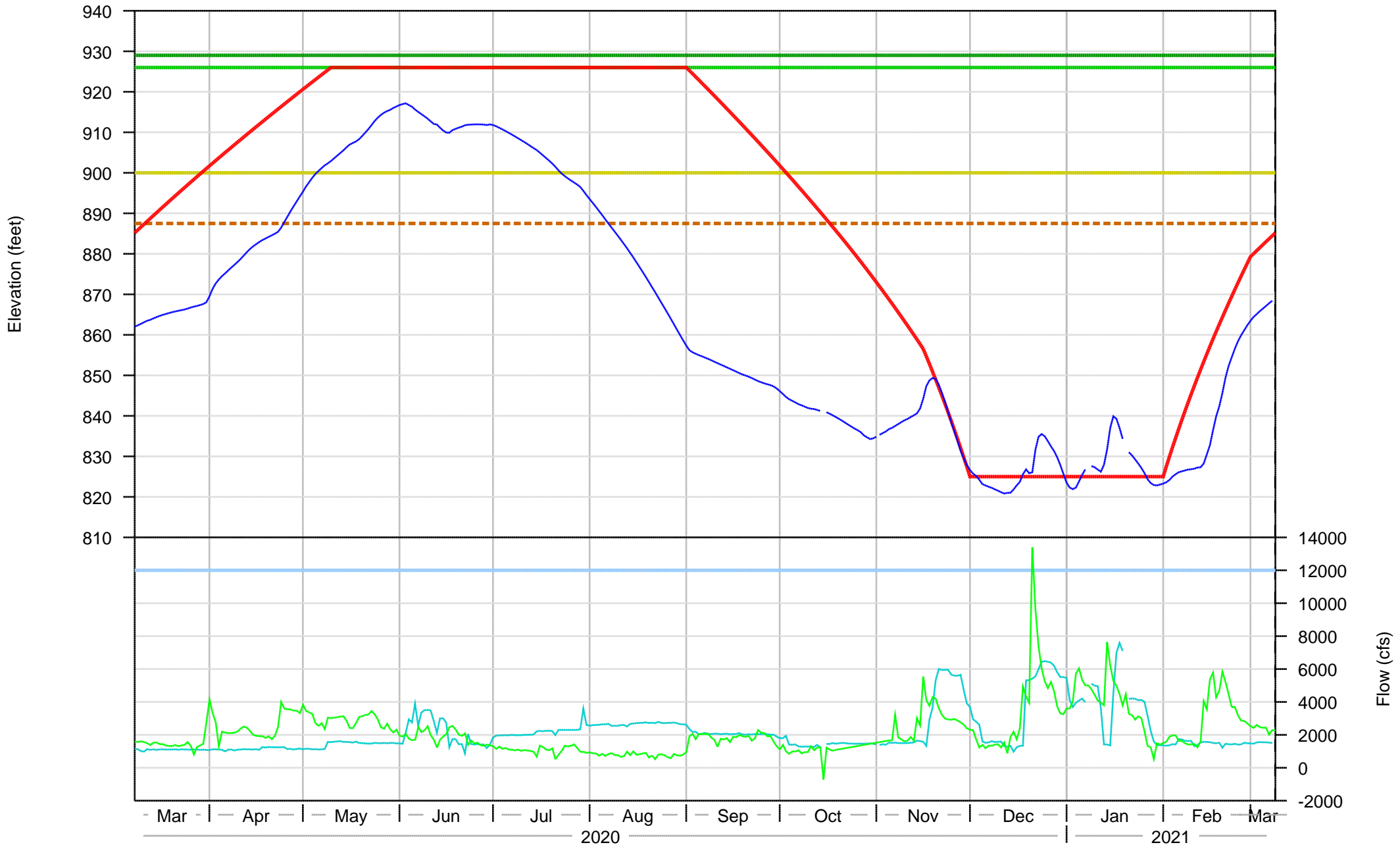
Hills Creek Project Annual



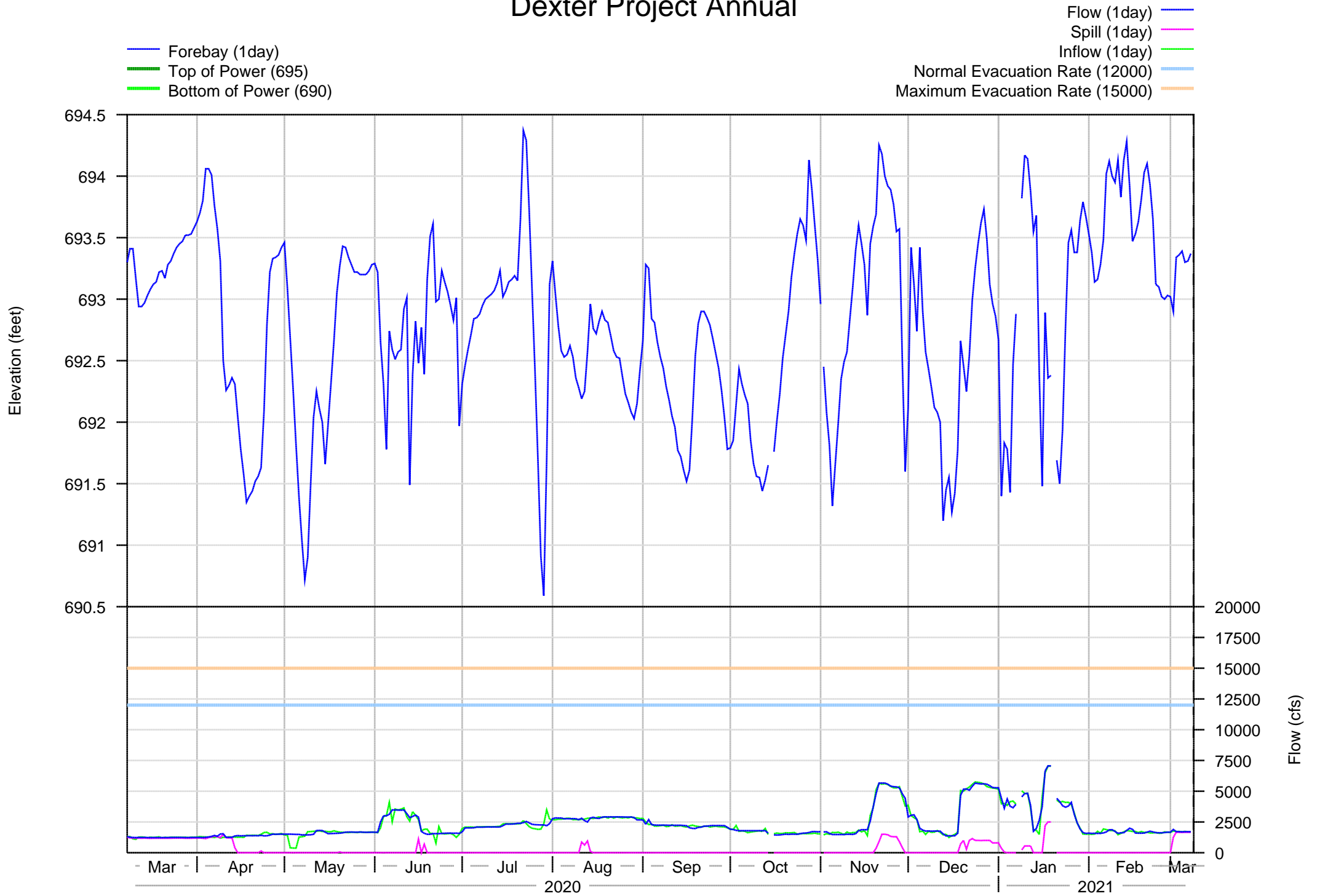
Lookout Point Project Annual

- Forebay (1day)
- Water Control Diagram
- Top of Flood Control (929)
- Top of Conservation (926)
- Spillway Crest (887.5)
- RO Restricted Elevation (900)

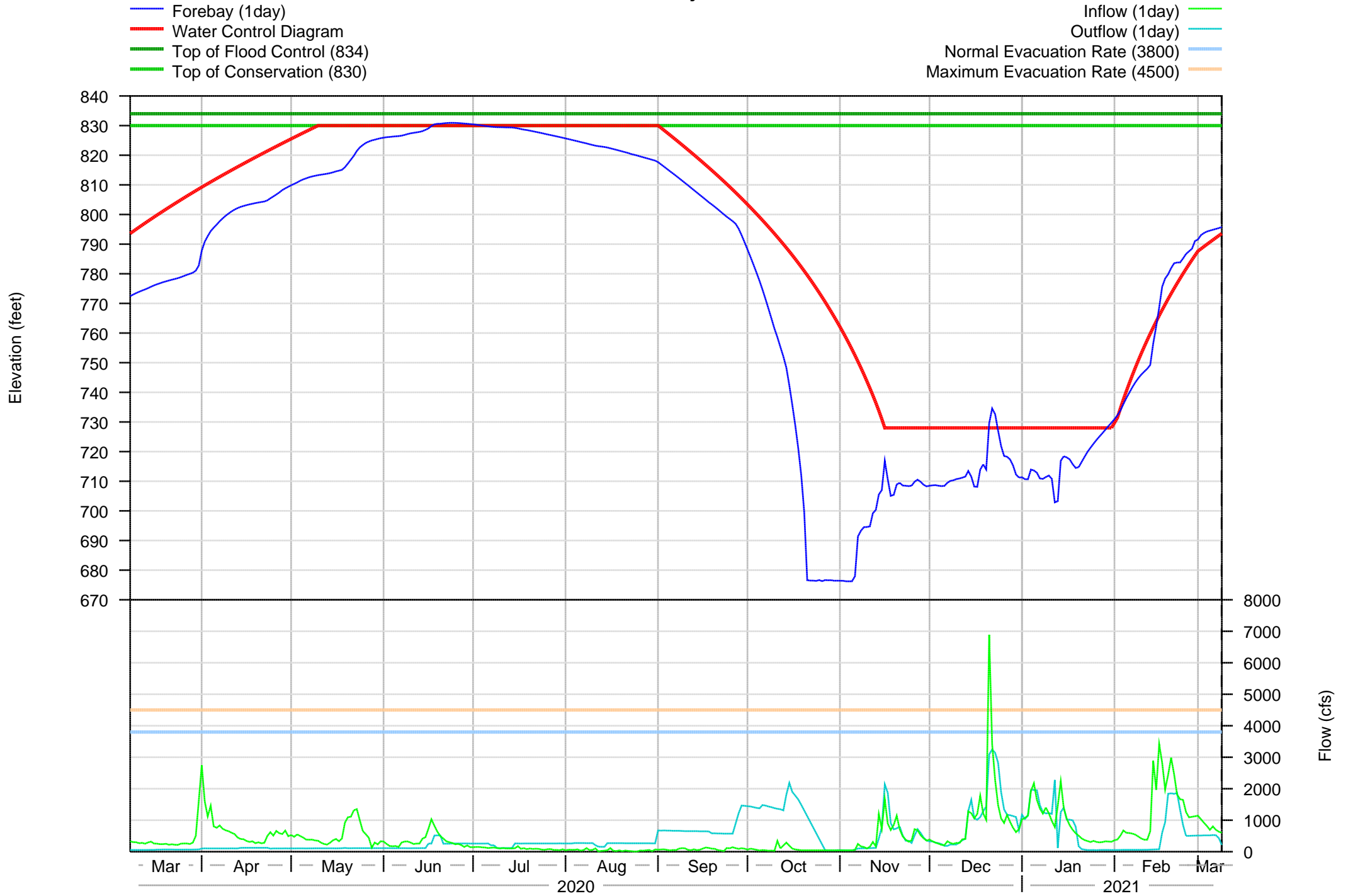
- Inflow (1day)
- Outflow (1day)
- Normal Evacuation Rate (12000)
- Maximum Evacuation Rate (15000)



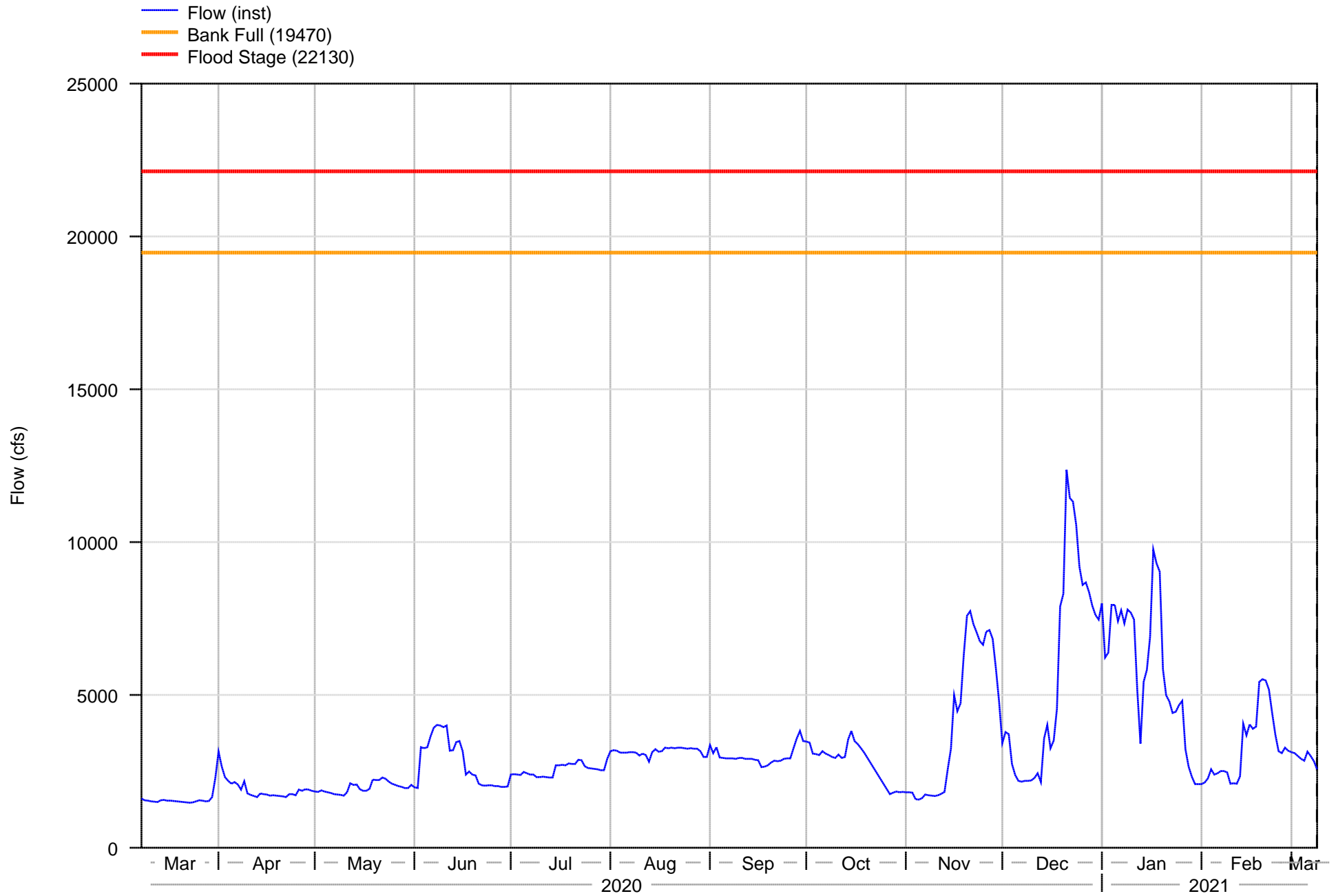
Dexter Project Annual



Fall Creek Project Annual



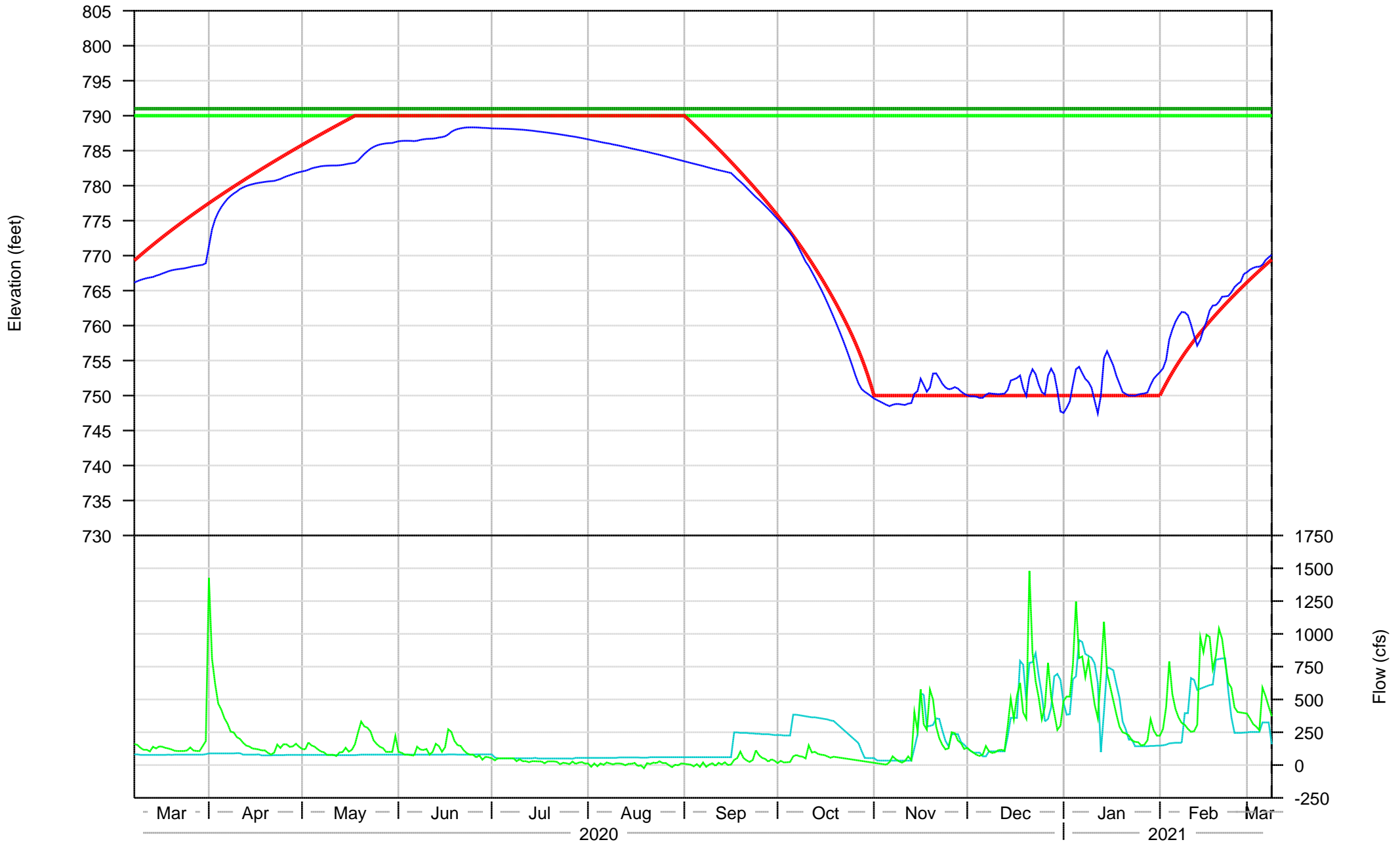
Middle Fork Willamette River at Jasper Annual



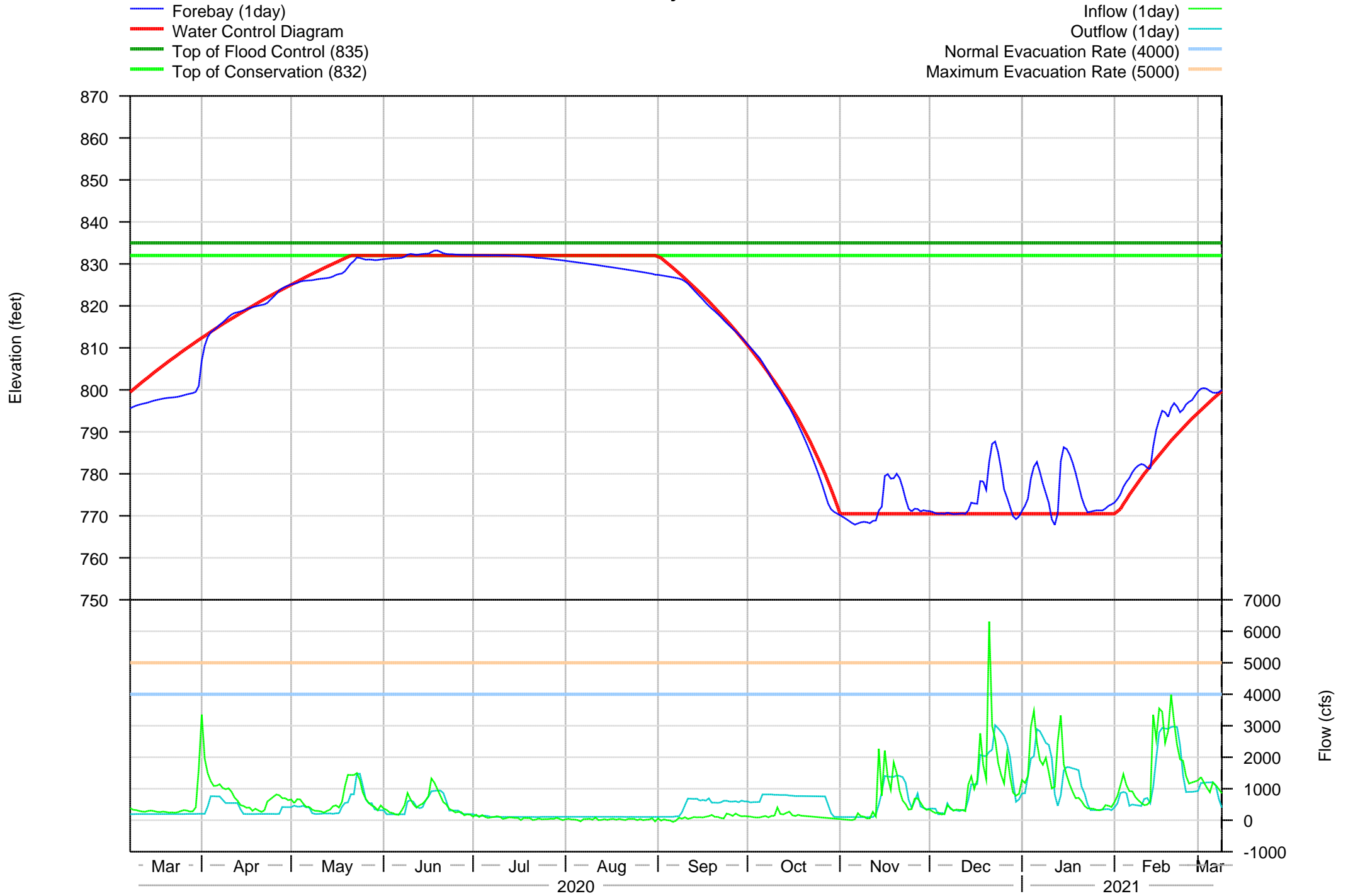
Cottage Grove Project Annual

- Forebay (1day)
- Water Control Diagram
- Top of Flood Control (791)
- Top of Conservation (790)

- Inflow (1day)
- Outflow (1day)
- Normal Evacuation Rate (2500)
- Maximum Evacuation Rate (3000)

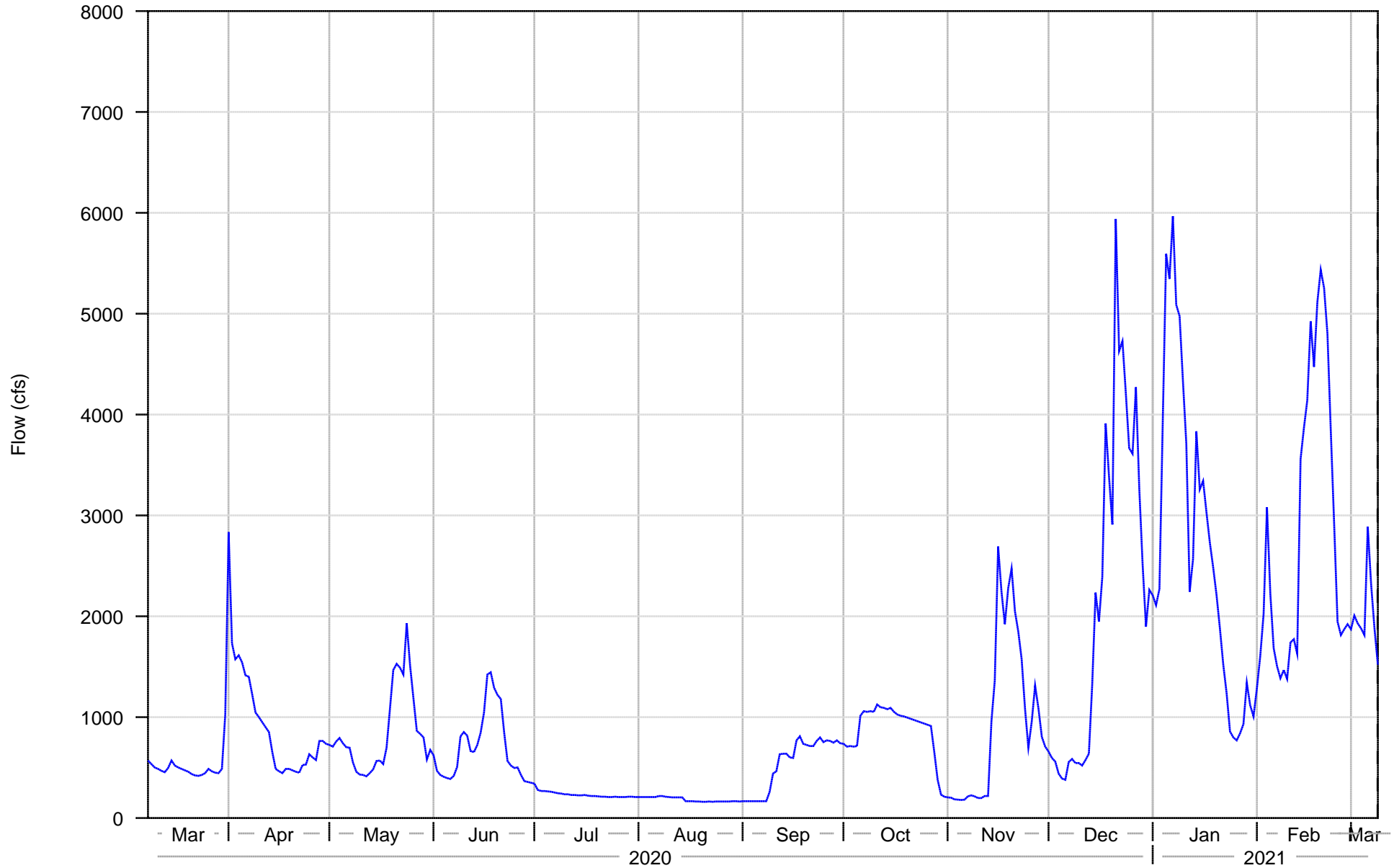


Dorena Project Annual



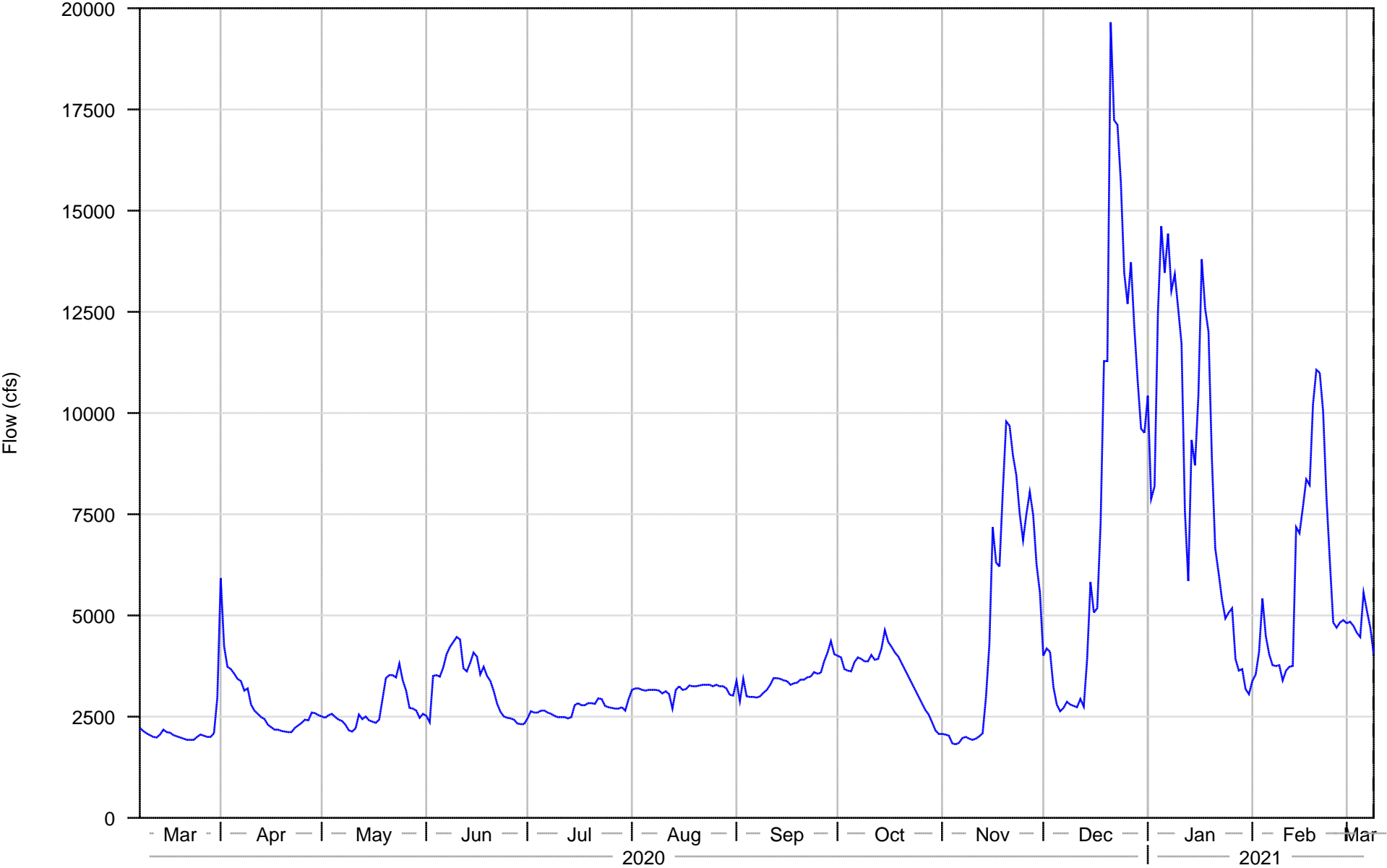
Coast Fork Willamette River near Goshen Annual

- Flow (inst)
- Bank Full (12340)
- Flood Stage (14900)

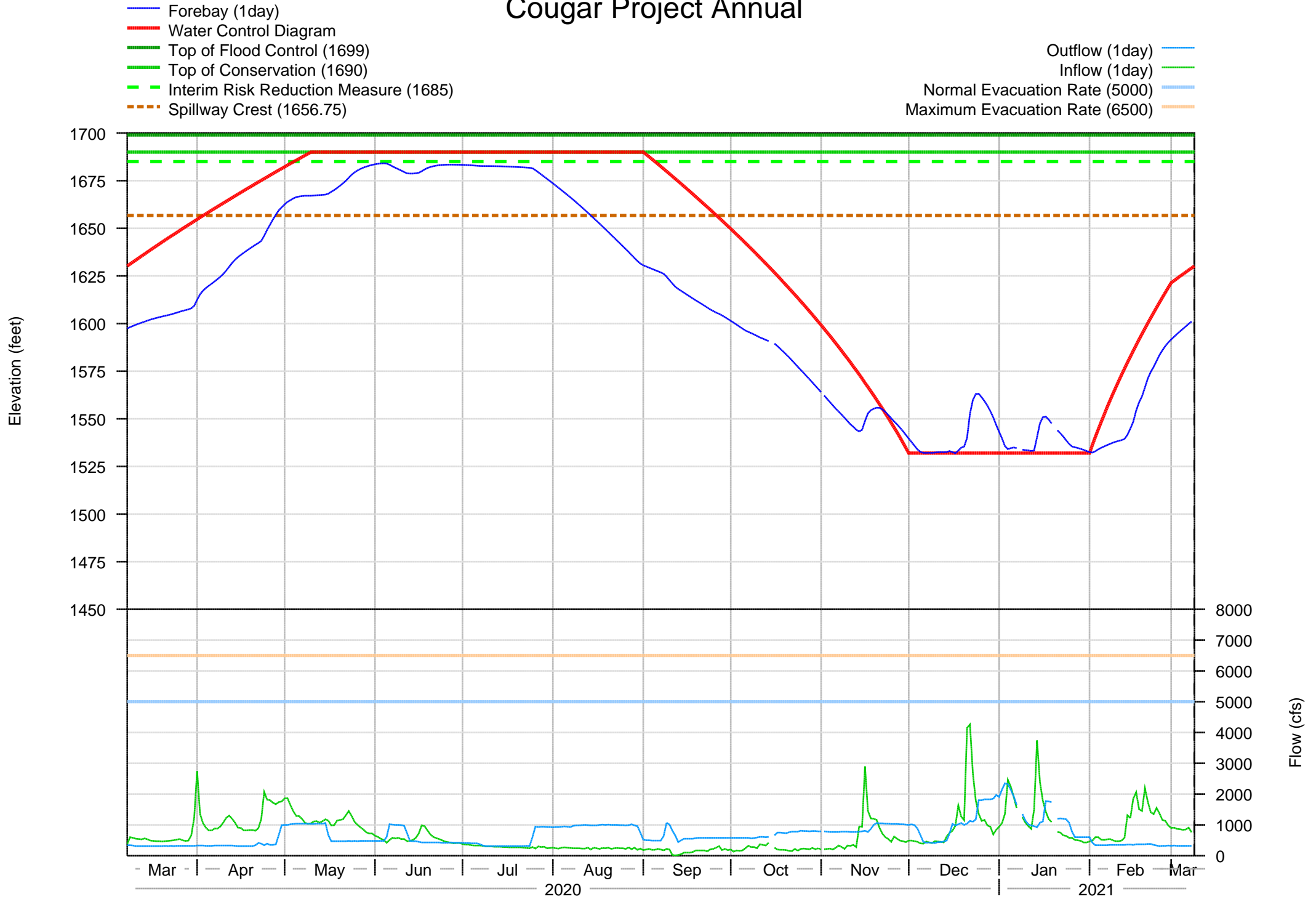


Willamette River at Eugene Annual

- Flow (inst)
- Bank Full (40000)
- Flood Stage (52600)
- Major Flood (94300)



Cougar Project Annual



Cougar Project Temperatures Annual

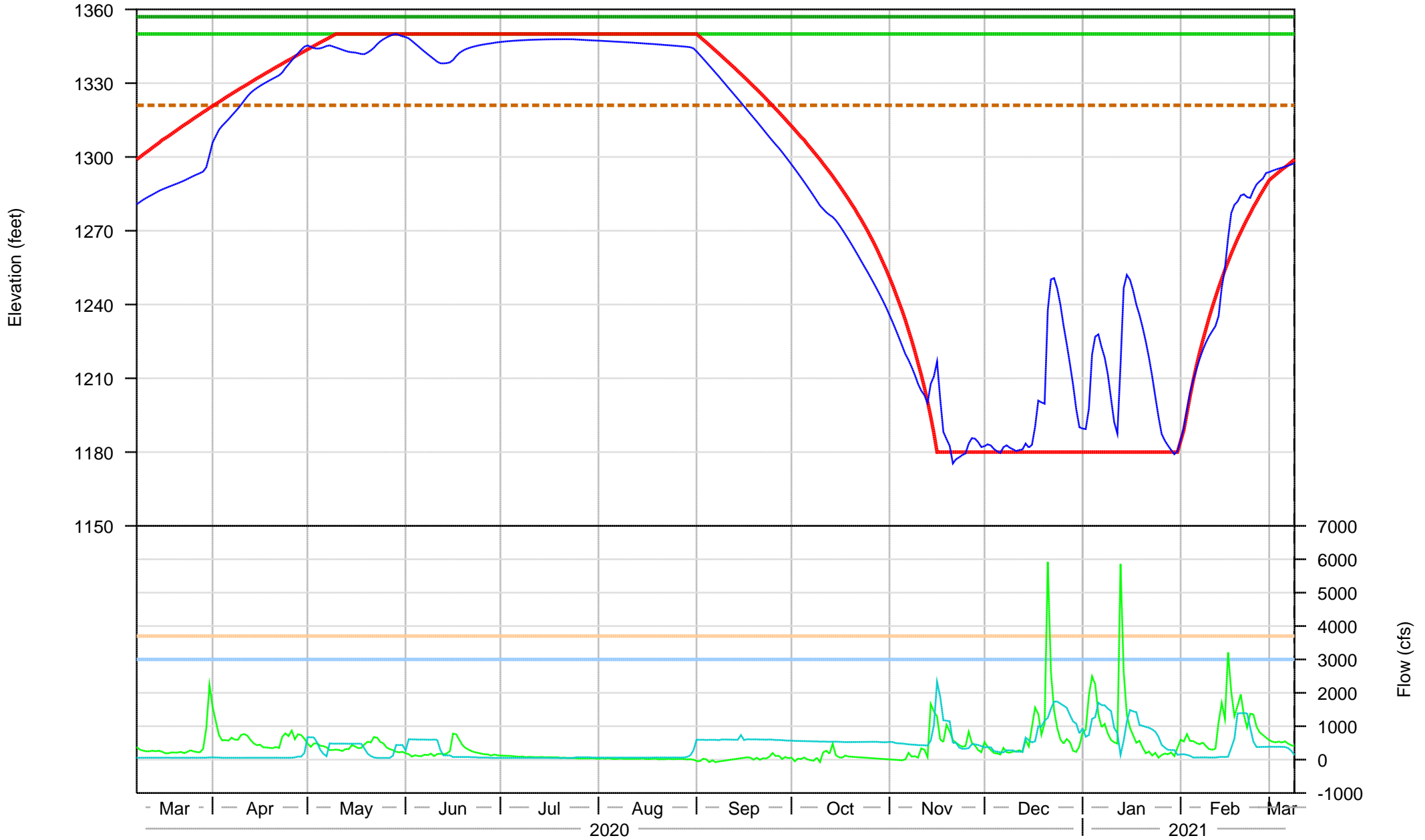
- CGRO South Fork McKenzie River near Rainbow (1day)
- SFCO South Fork McKenzie River above Cougar Reservoir (1day)
- Max Resource Agencies Target
- Min Resource Agencies Target



Blue River Project Annual

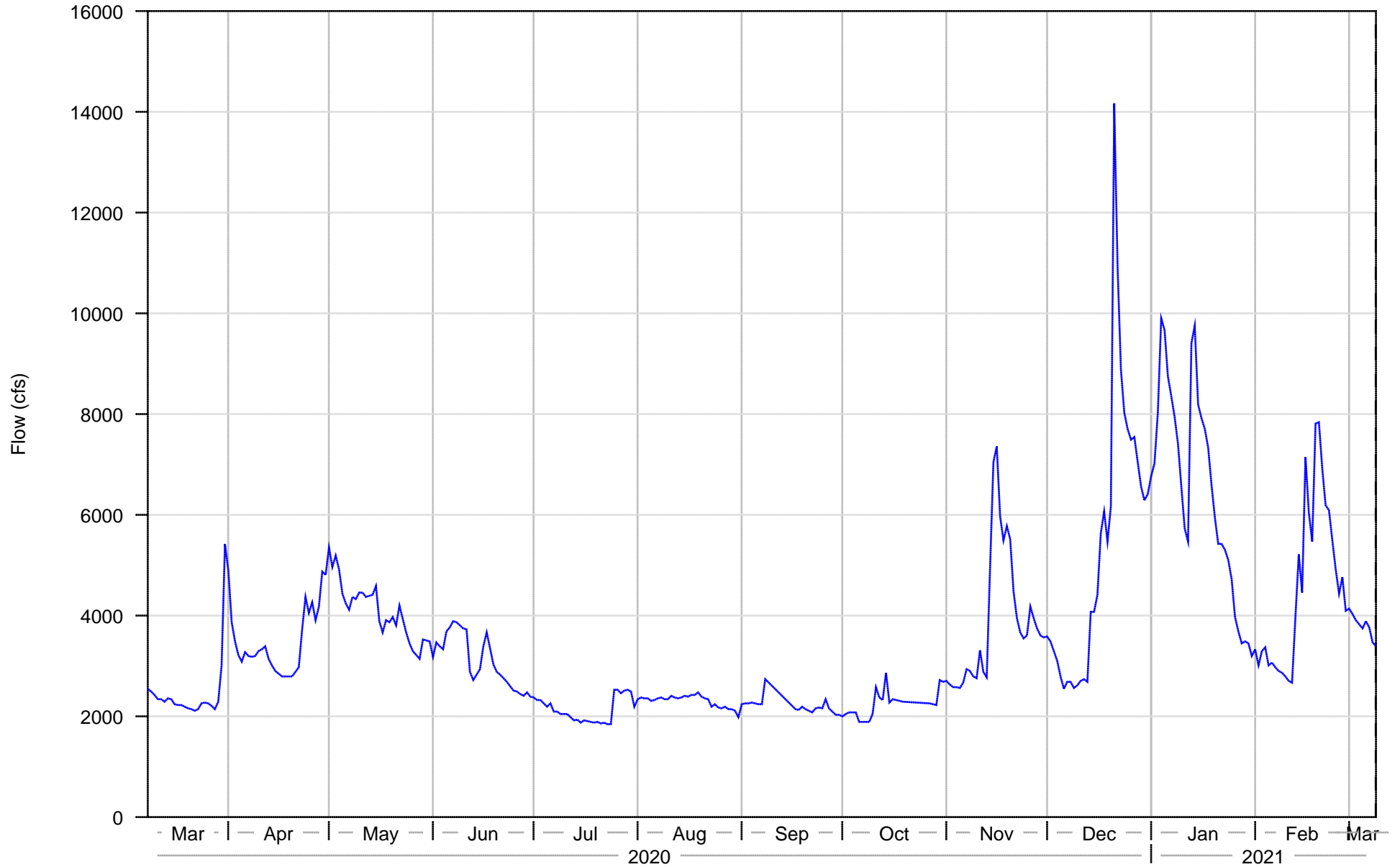
- Forebay (1day)
- Water Control Diagram
- Top of Flood Control (1357)
- Top of Conservation (1350)
- Interim Risk Reduction Measure (undefined)
- Spillway Crest (1321)

- Outflow (1day)
- Inflow (1day)
- Normal Evacuation Rate (3000)
- Maximum Evacuation Rate (3700)



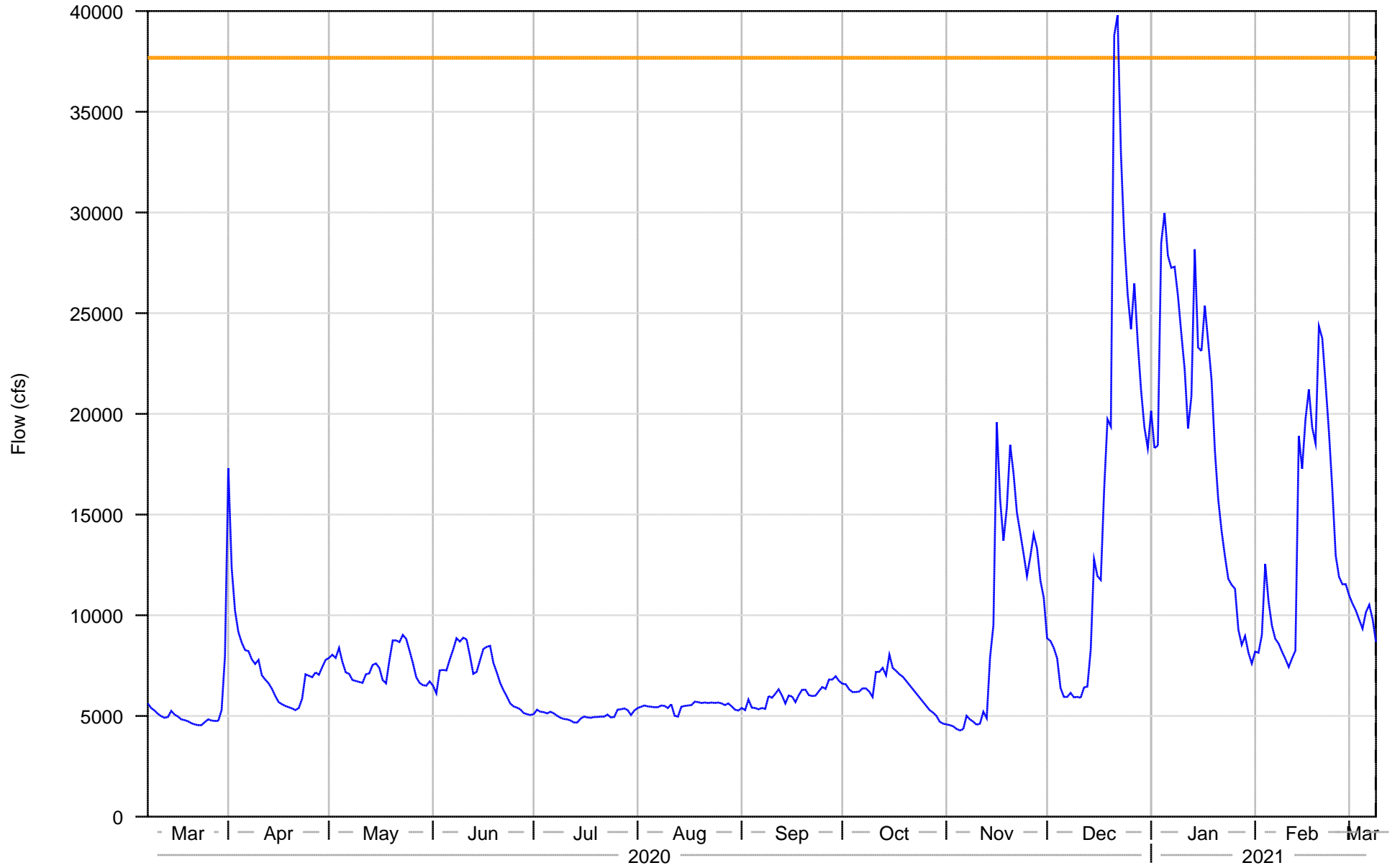
McKenzie River near Vida Annual

- Flow (inst)
- Bank Full (22180)
- Flood Stage (35040)
- Major Flood (49500)

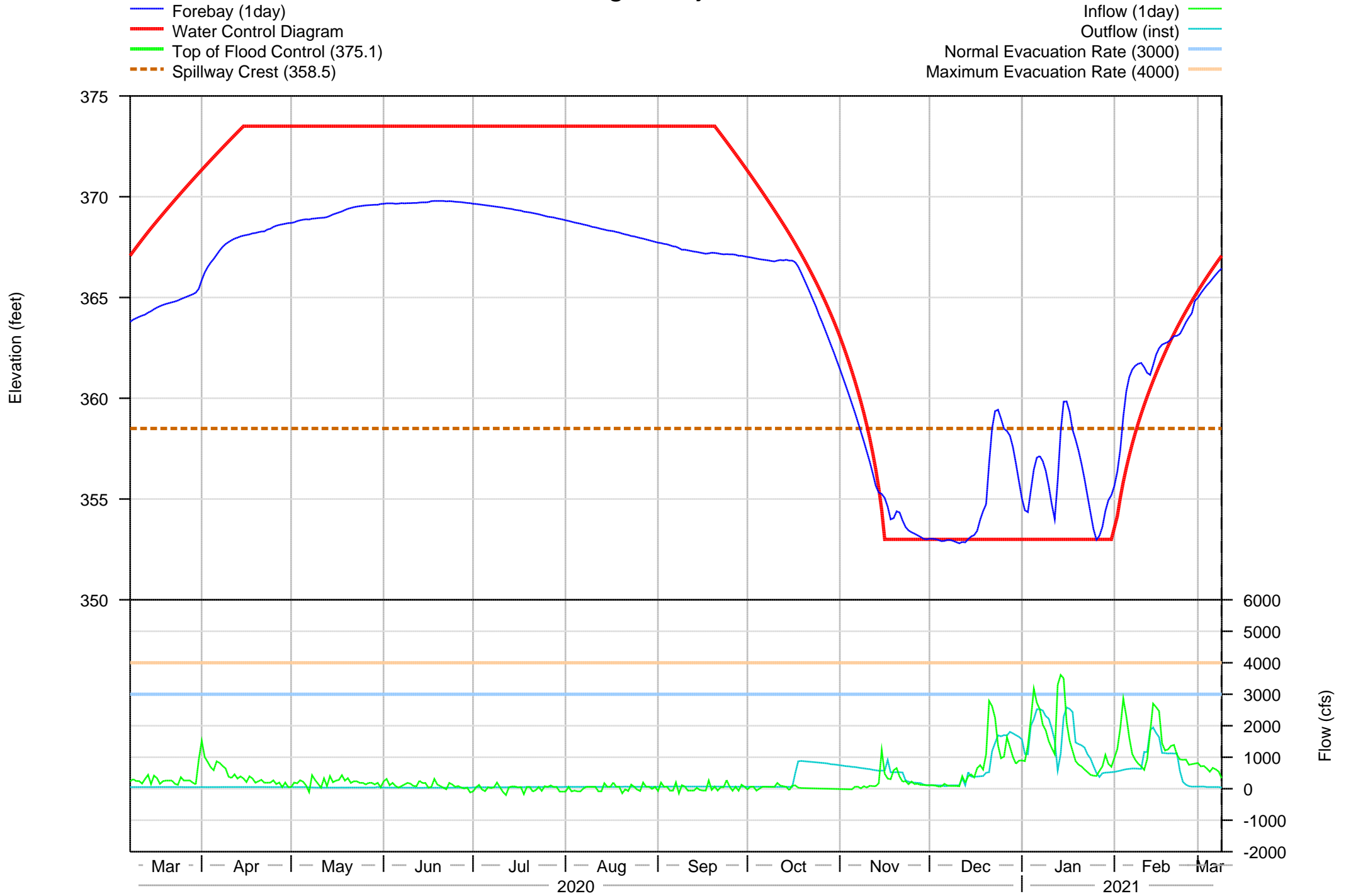


Willamette River at Harrisburg Annual

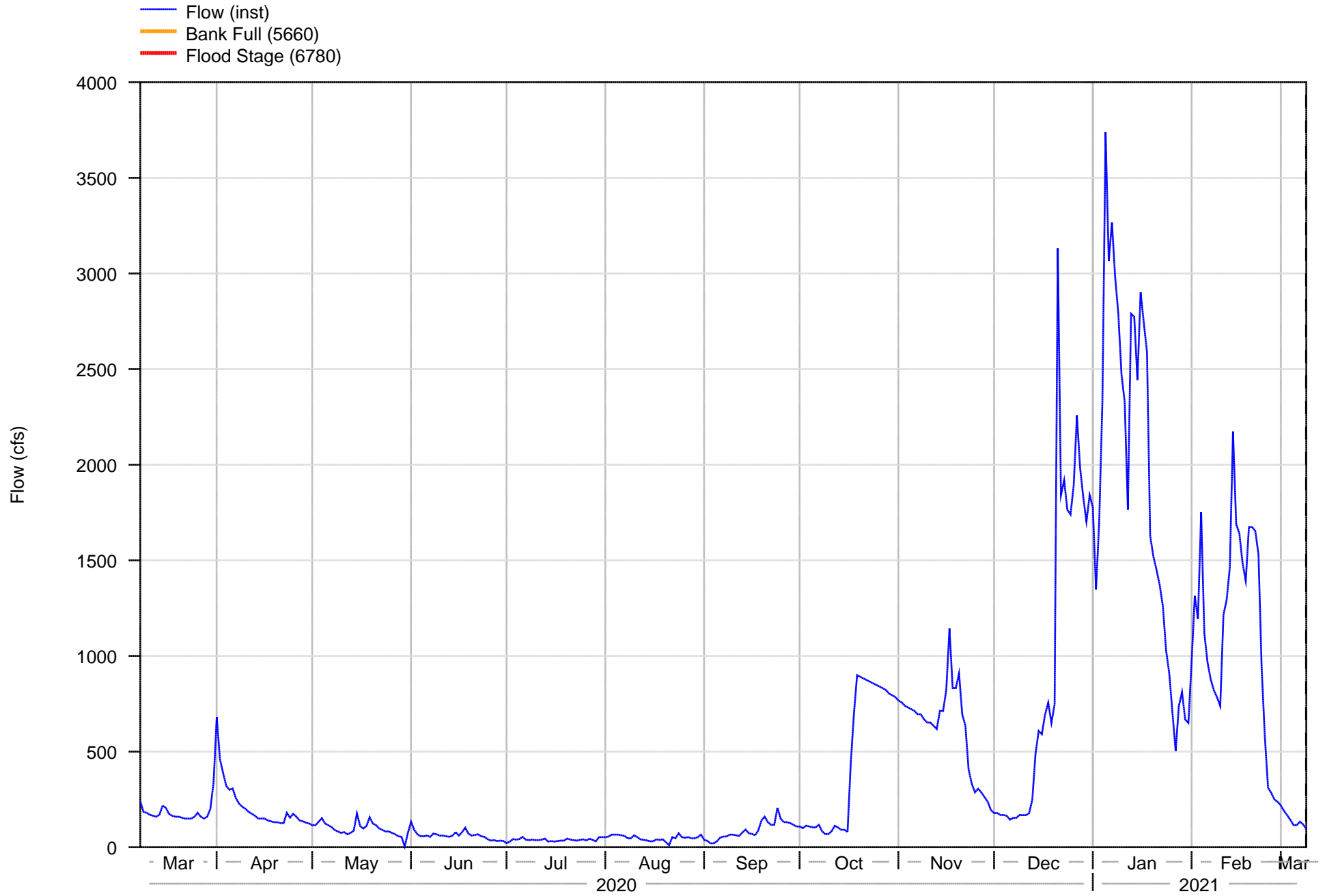
- Flow (inst)
- Bank Full (37680)
- Flood Stage (64790)
- Major Flood (101100)



Fern Ridge Project Annual

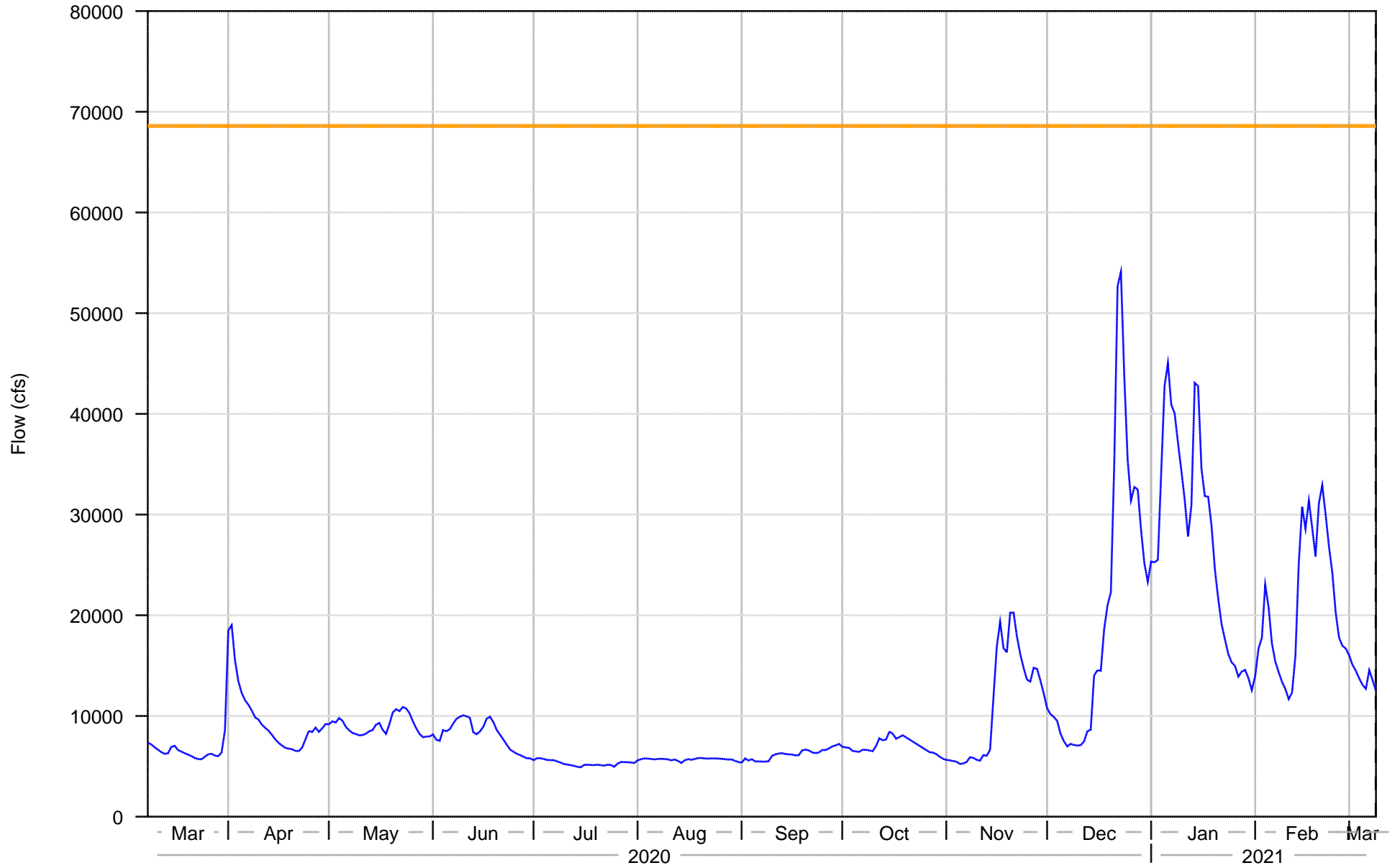


Long Tom River at Monroe Annual

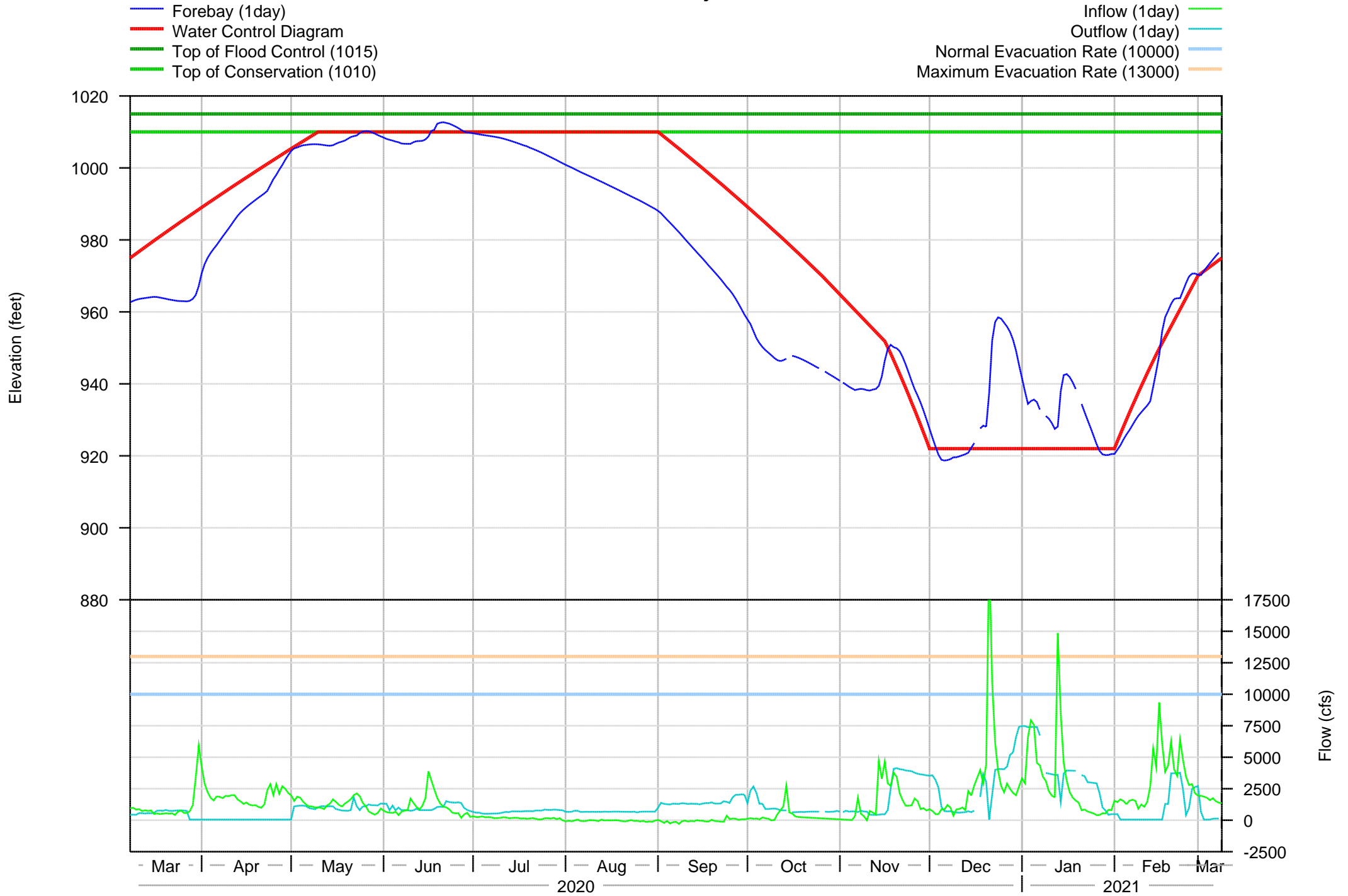


Willamette River at Albany Annual

- Flow (inst)
- Bank Full (68590)
- Flood Stage (85440)
- Major Flood (152600)



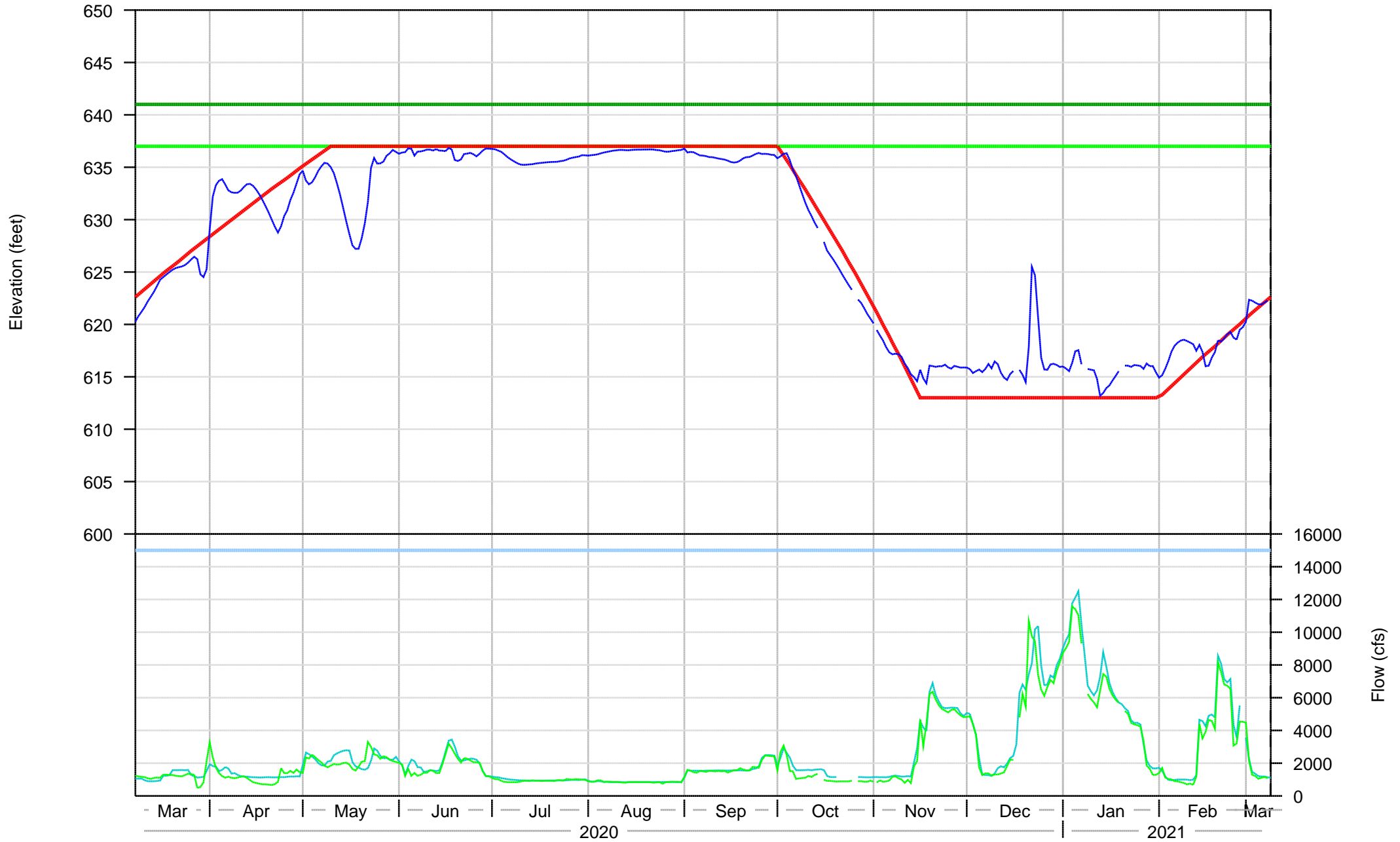
Green Peter Project Annual



Foster Project Annual

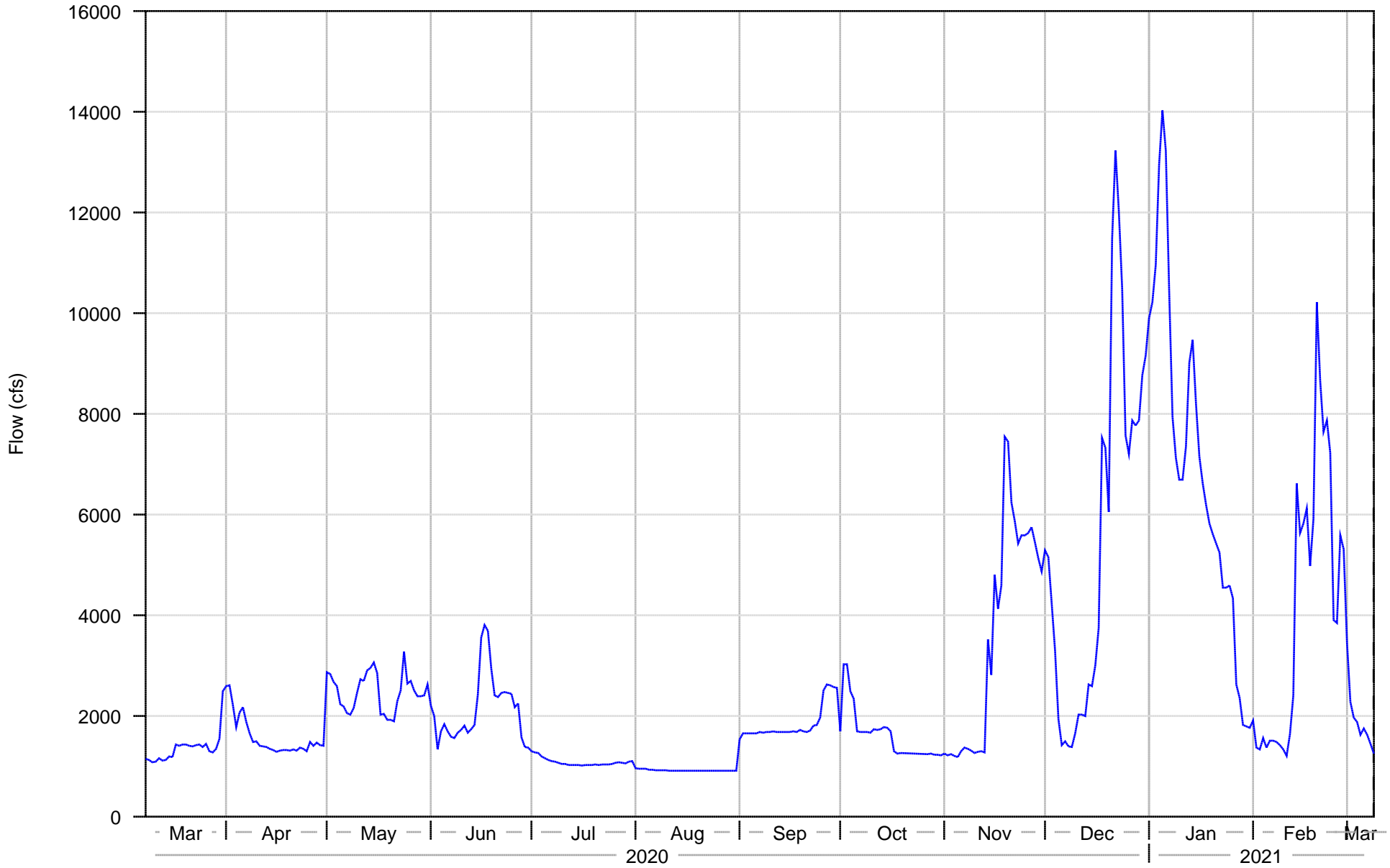
- Forebay (1day)
- Water Control Diagram
- Top of Flood Control (641)
- Top of Conservation (637)

- Inflow (1dy)
- Outflow (1day)
- Normal Evacuation Rate (15000)
- Maximum Evacuation Rate (18000)

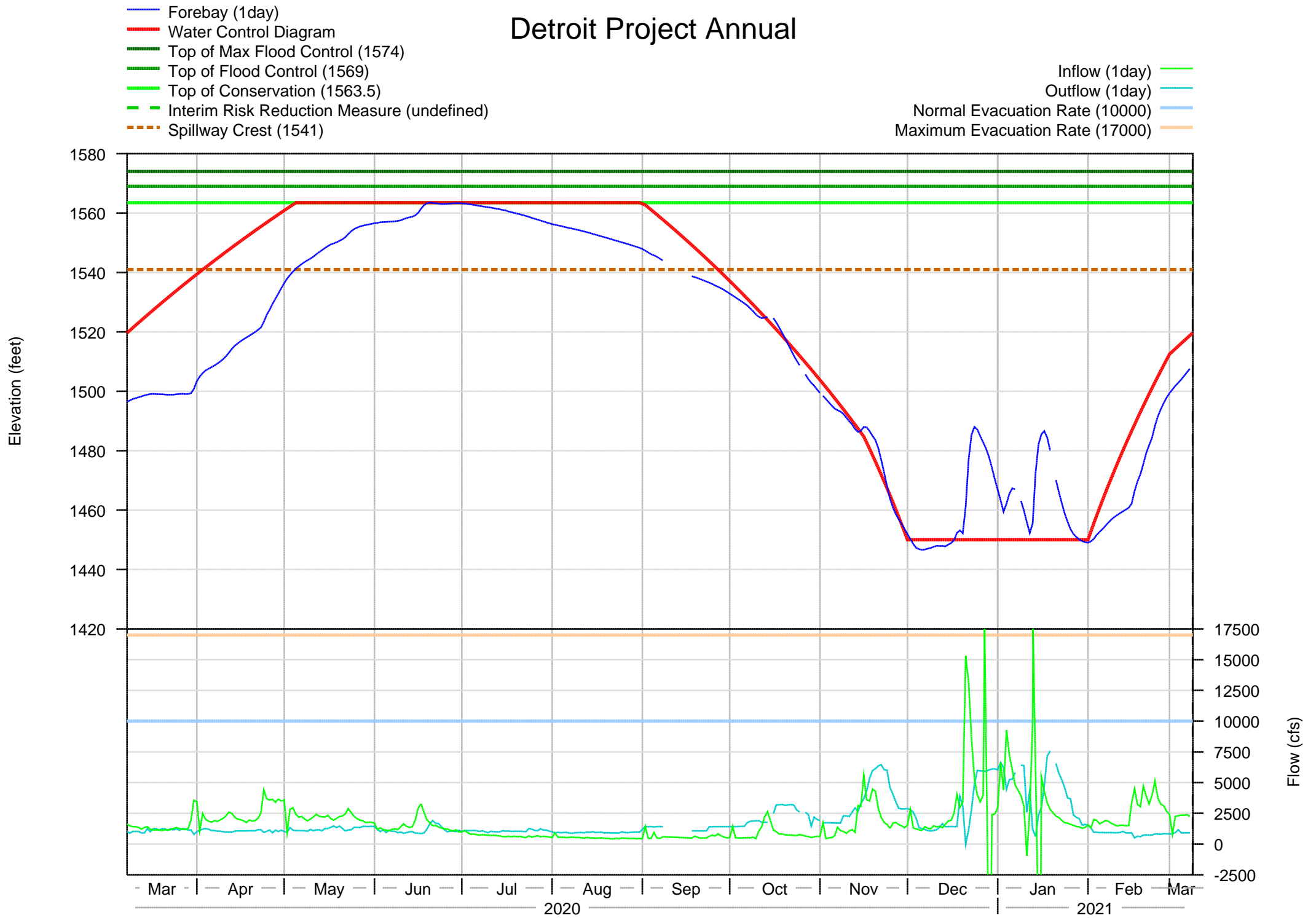


South Santiam River at Waterloo Annual

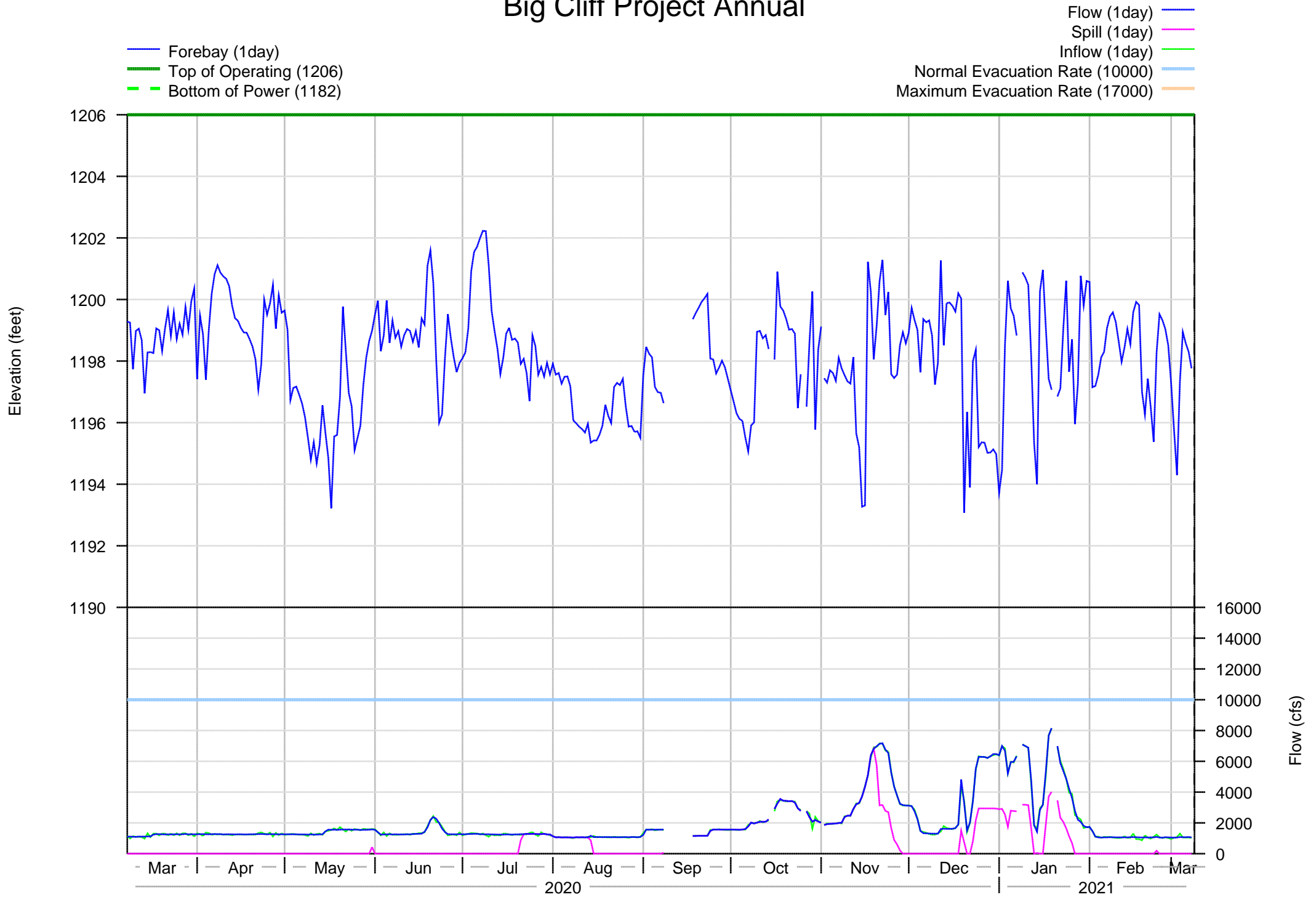
- Flow (inst)
- Bank Full (19030)
- Flood Stage (25700)



Detroit Project Annual

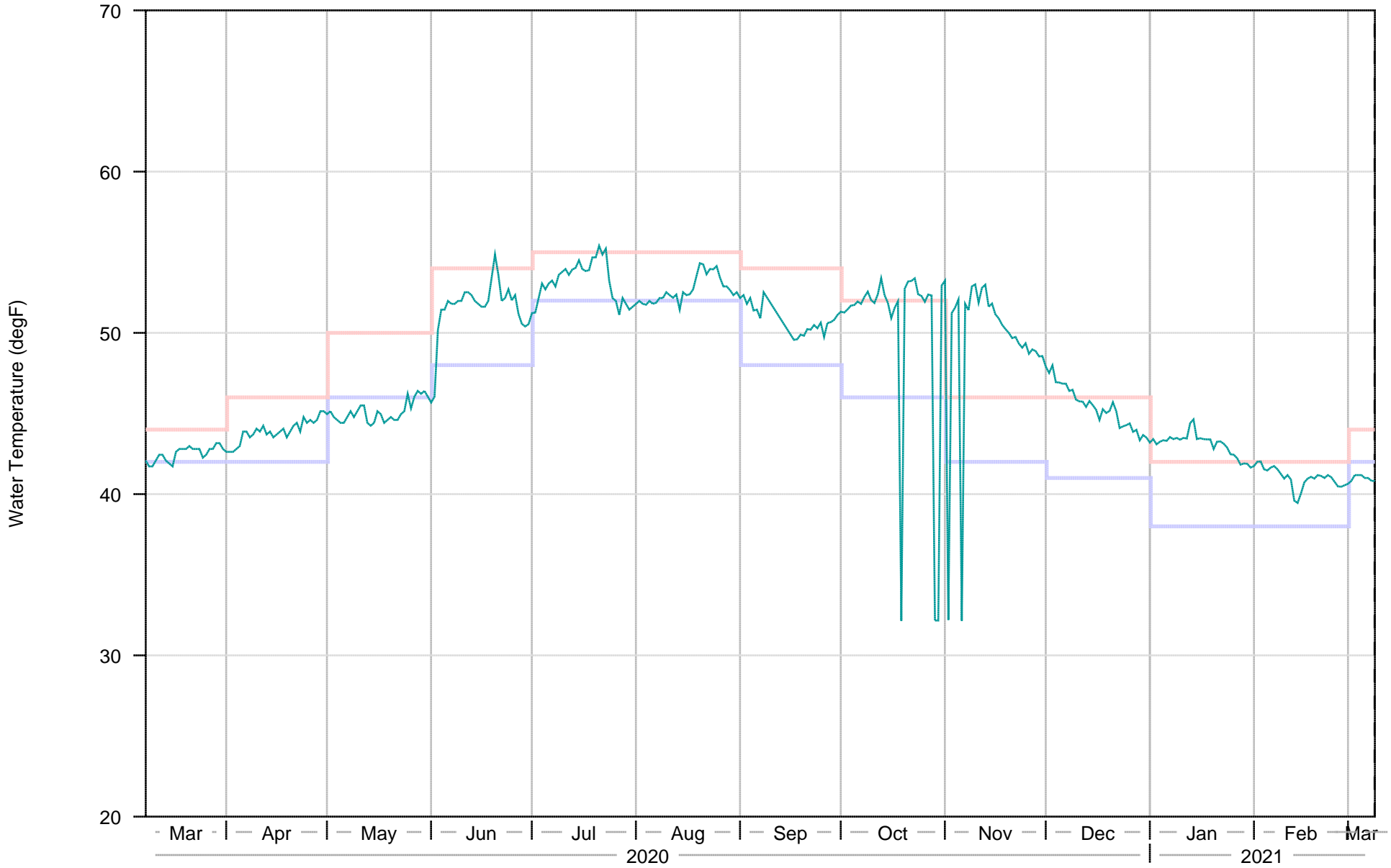


Big Cliff Project Annual

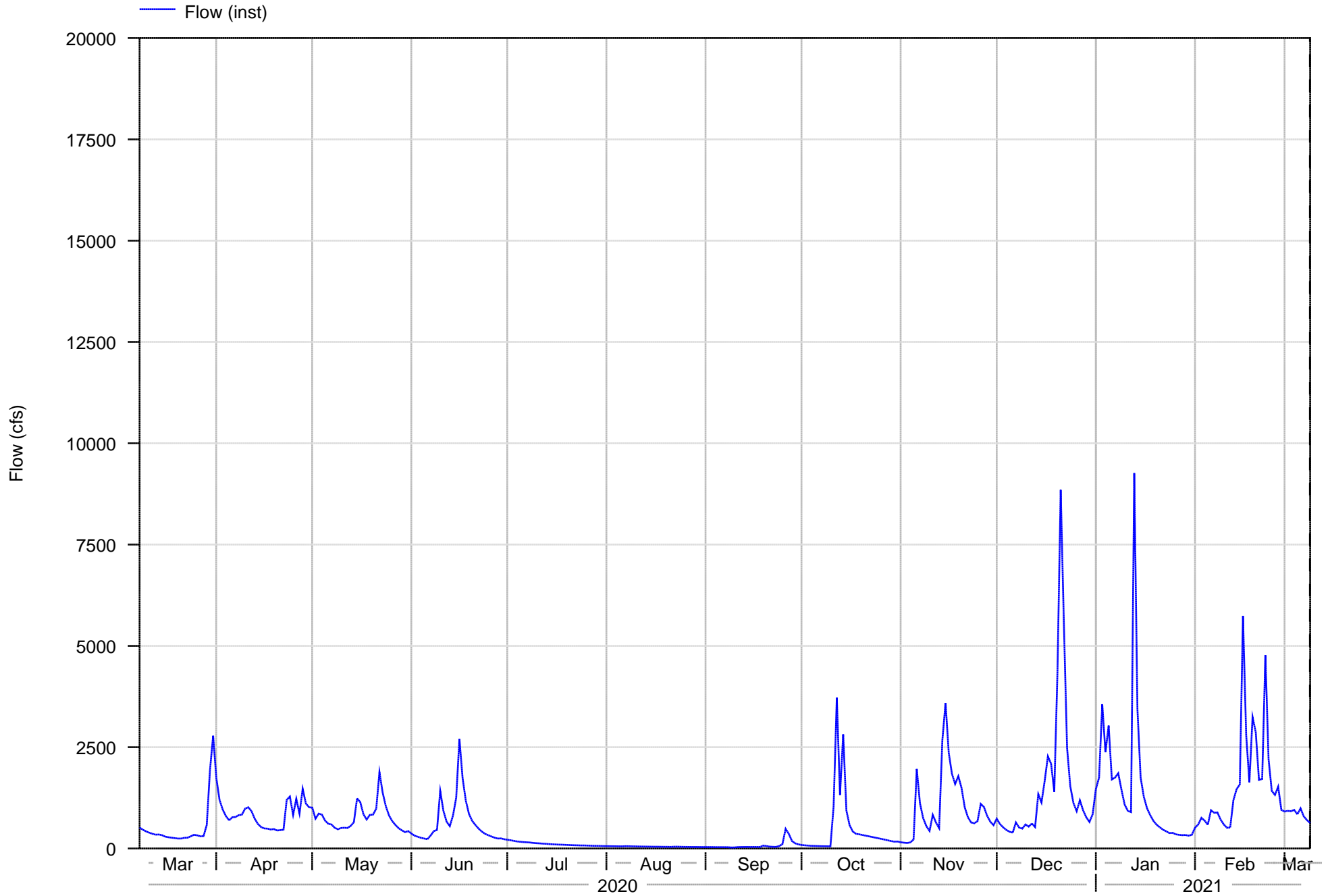


Big Cliff Project Temperatures Annual

- BCLO - North Santiam River At Niagara (inst)
- Coordinated Fisheries Max Target
- Coordinated Fisheries Min Target

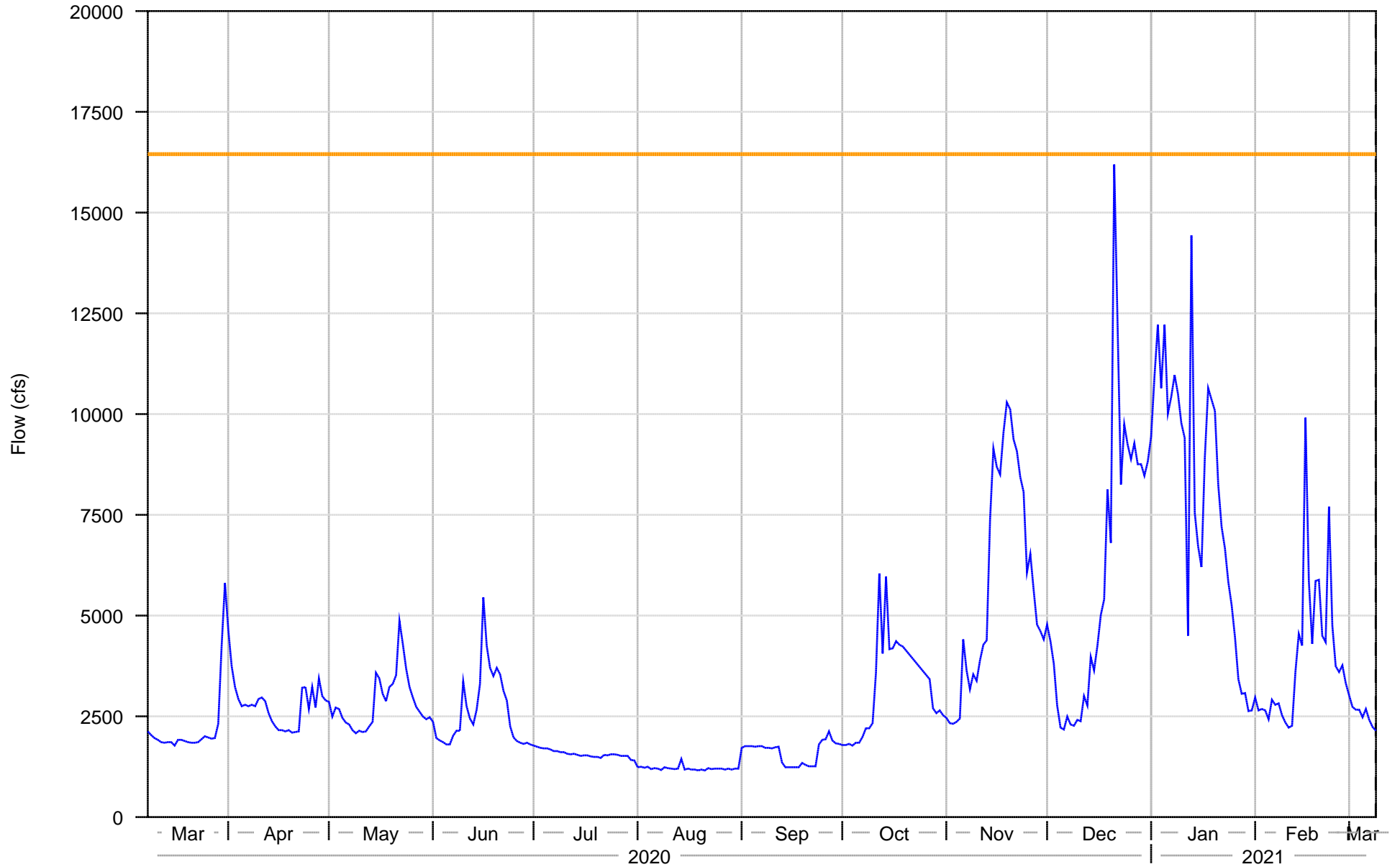


Little North Santiam River near Mehama Annual



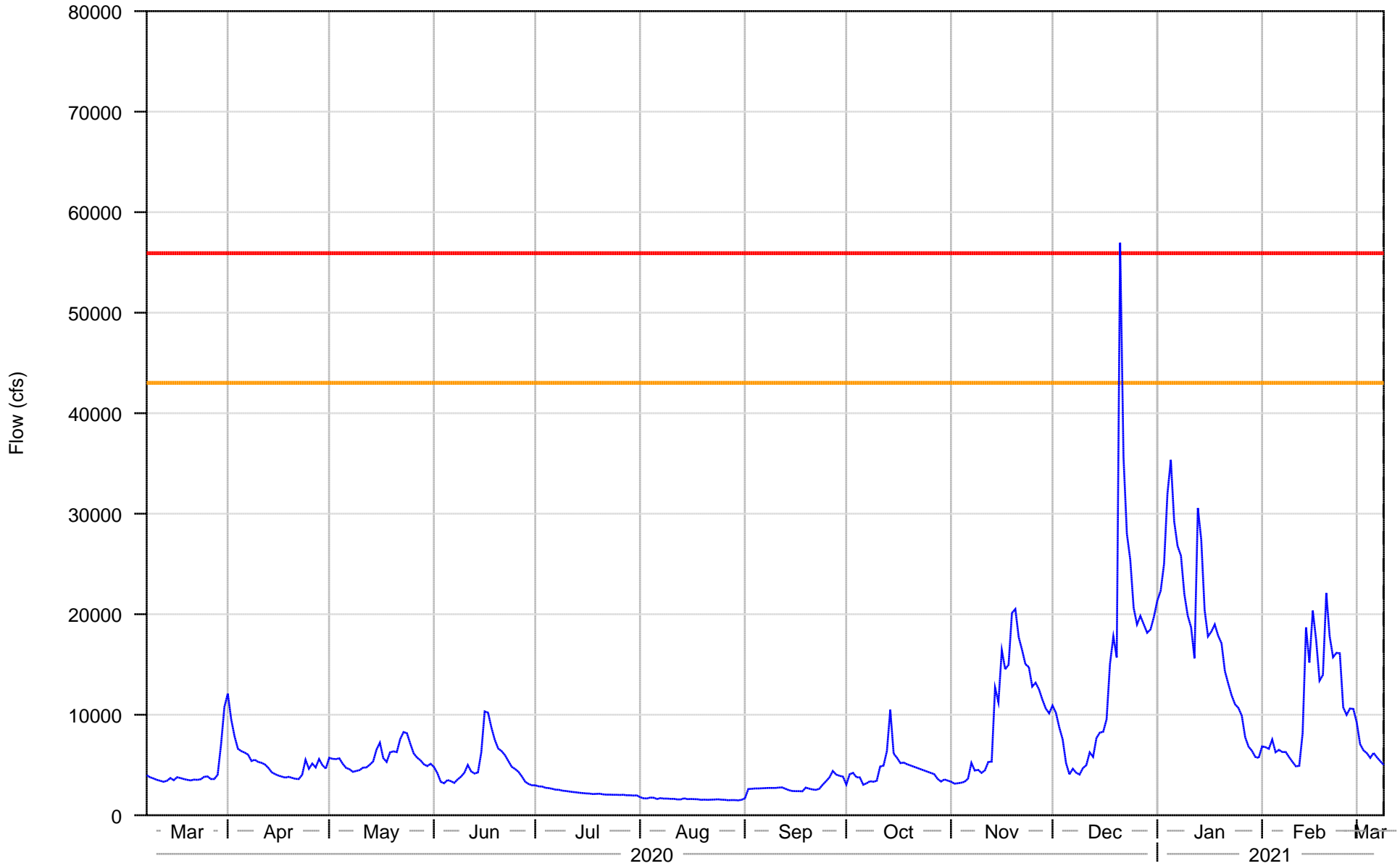
North Santiam River at Mehama Annual

- Flow (inst)
- Bank Full (16450)
- Flood Stage (31830)
- Major Flood (54100)



Santiam River at Jefferson Annual

- Flow (inst)
- Bank Full (43020)
- Flood Stage (55920)
- Moderate Flood (101080)
- Major Flood (208640)



Willamette River at Salem Annual

- Flow (inst)
- Bank Full (94000)
- Flood Stage (154120)
- Major Flood (215300)

